

CITY OF GARDEN GROVE, CALIFORNIA

SURVEY OF Magnolia St. & Bestel Ave. T B NO. 13 PAGE 50

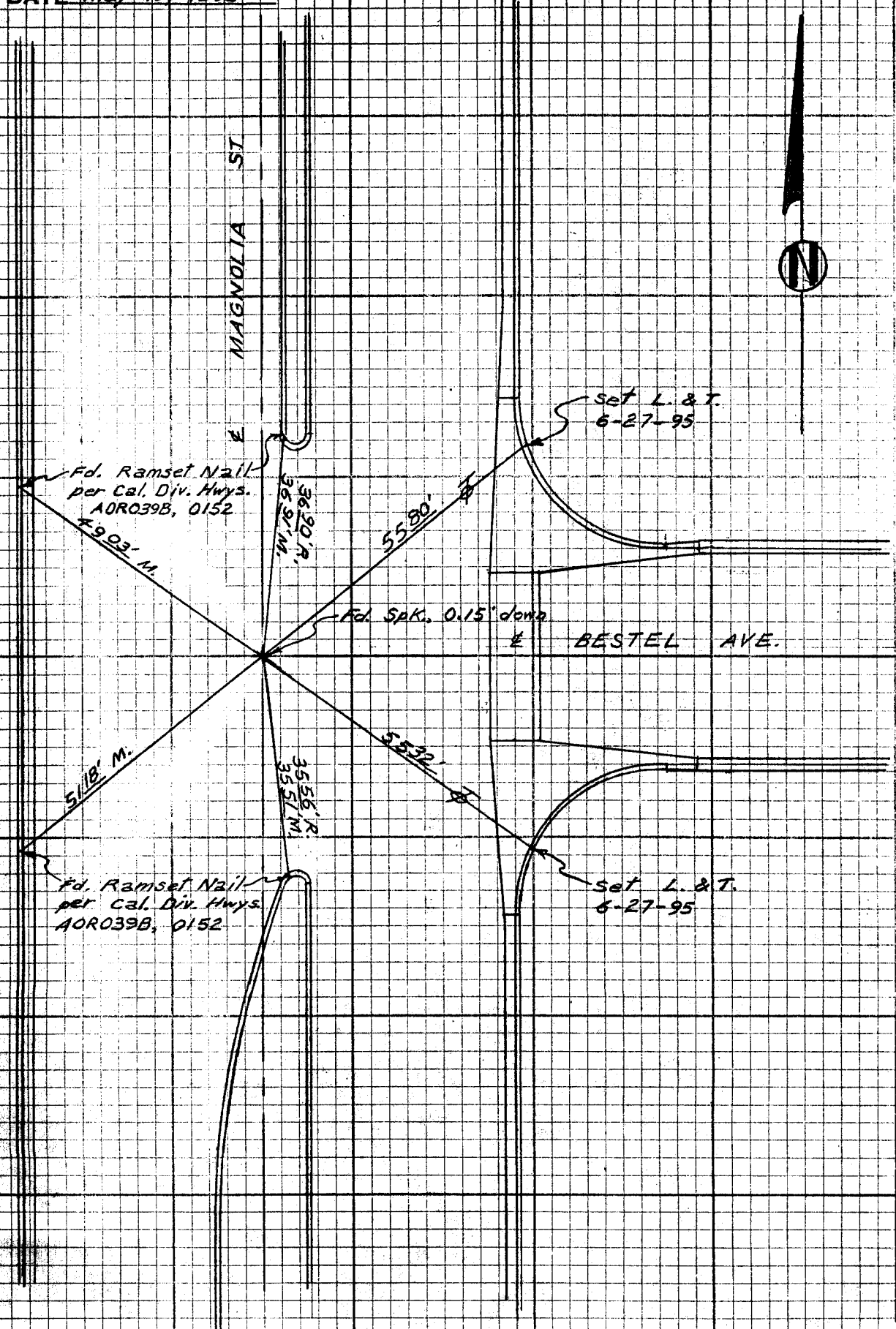
SURVEY BY Prickett & Party TRACT NO. 1320

DATE May 19, 1995

JUSTA MESA - STOCK NO. 411

SURVEYORS SERVICE COMPANY

DO NOT EXTEND NOTES THIS SIDE OF LINE



CITY OF GARDEN GROVE, CALIFORNIA

SURVEY OF *Magnolia St. & Imperial Ave.* T B NO *13* PAGE *81*

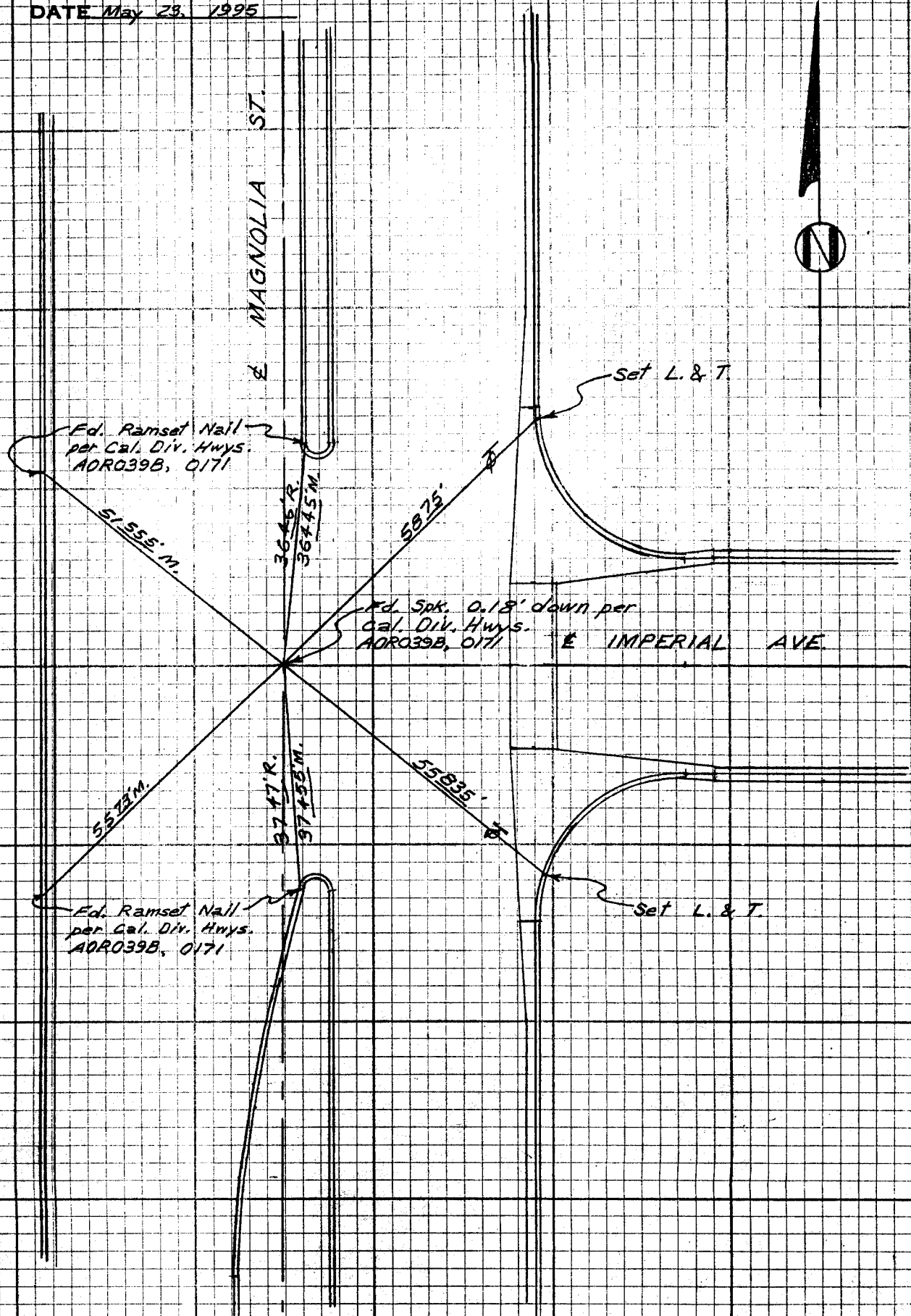
SURVEY BY *Prickett & Party* TRACT NO.

DATE *May 23, 1995*

OSTA MESA STOCK NO. 411

SURVEYORS SERVICE COMP.

DO NOT EXTEND NOTES THIS SIDE OF LINE



CITY OF GARDEN GROVE, CALIFORNIA

SURVEY OF Bestel Ave. & Lucille St.

T B NO. 13

PAGE 92

SURVEY BY Arickatt & Party

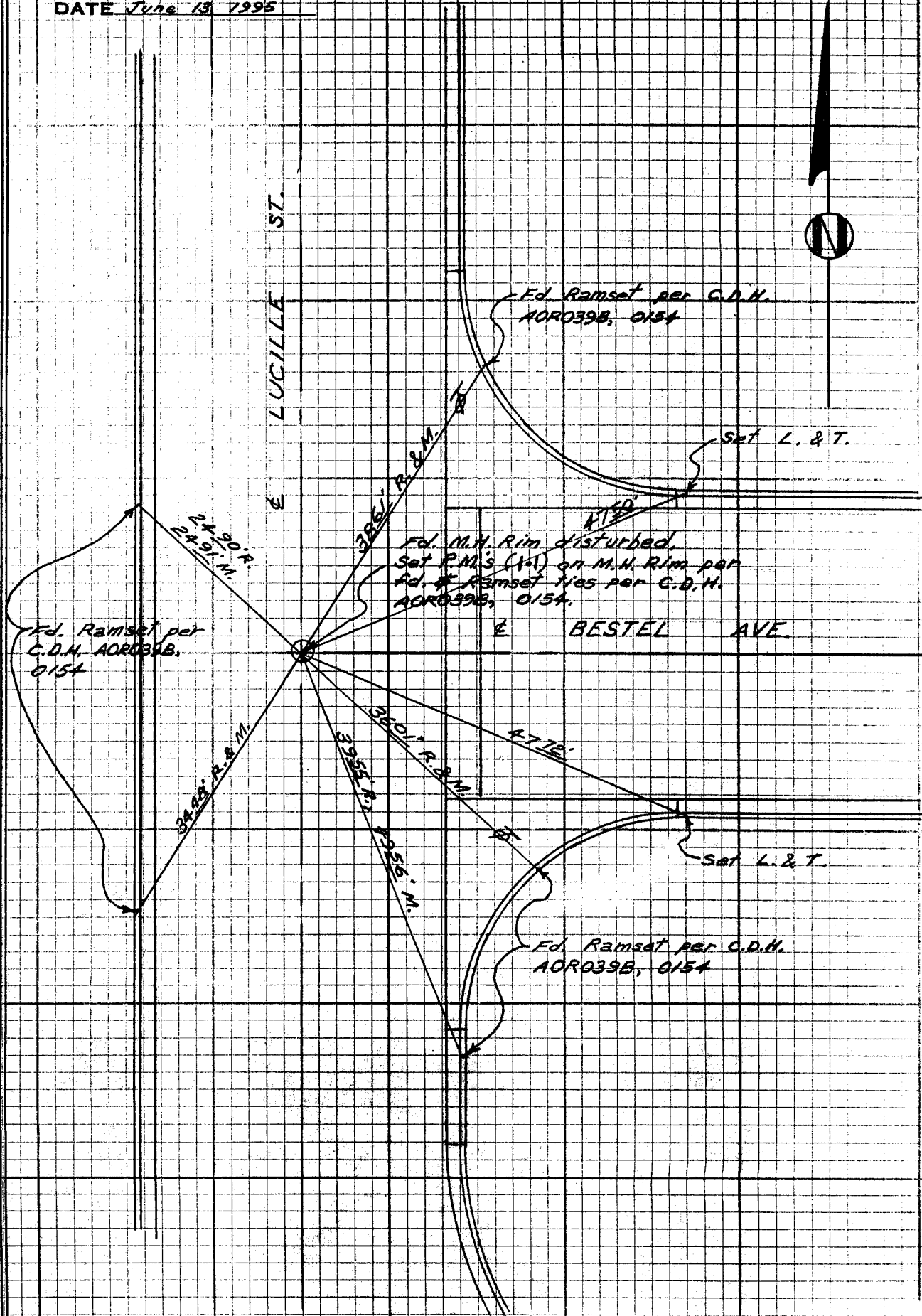
TRACT NO. 1787

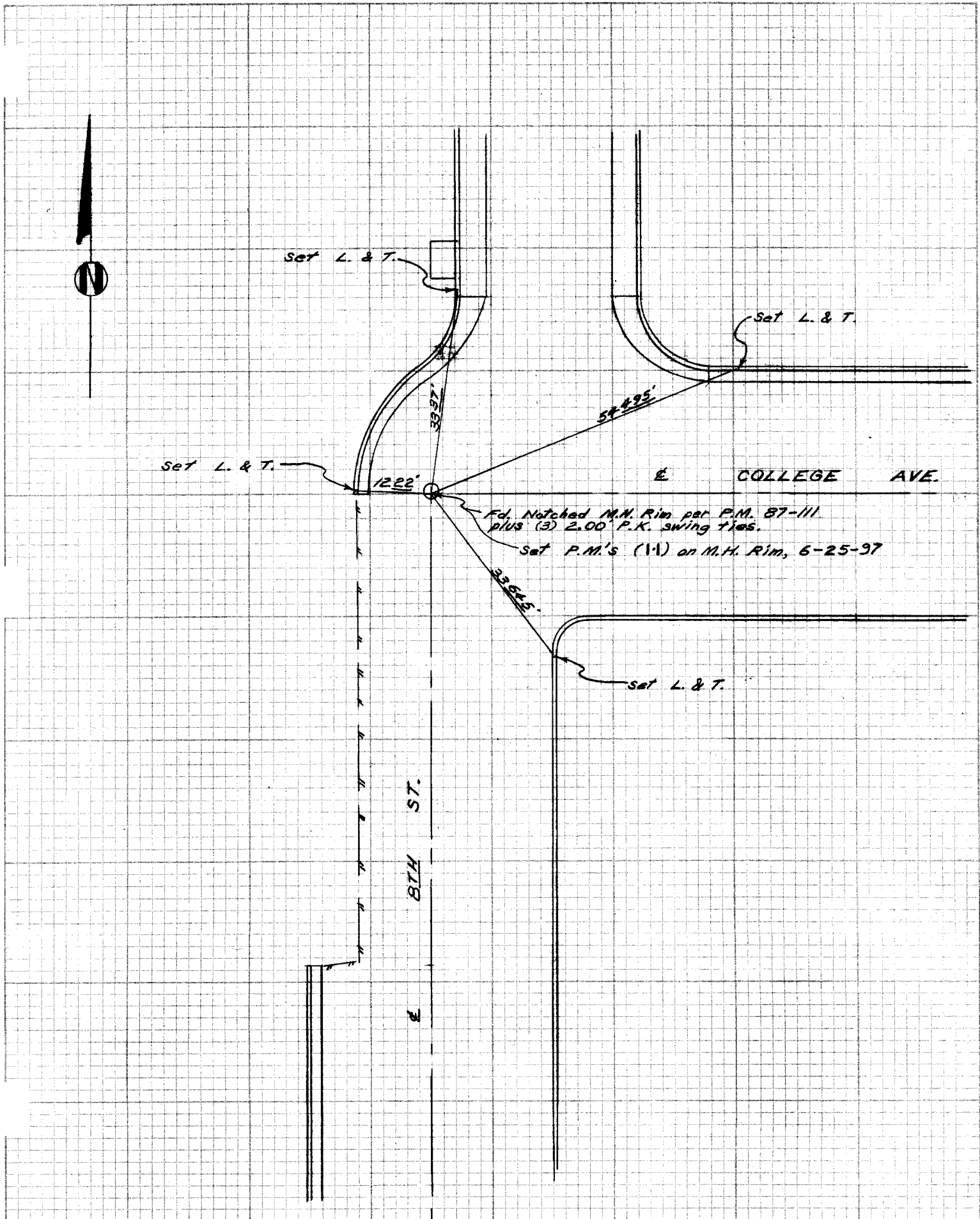
DATE June 13, 1995

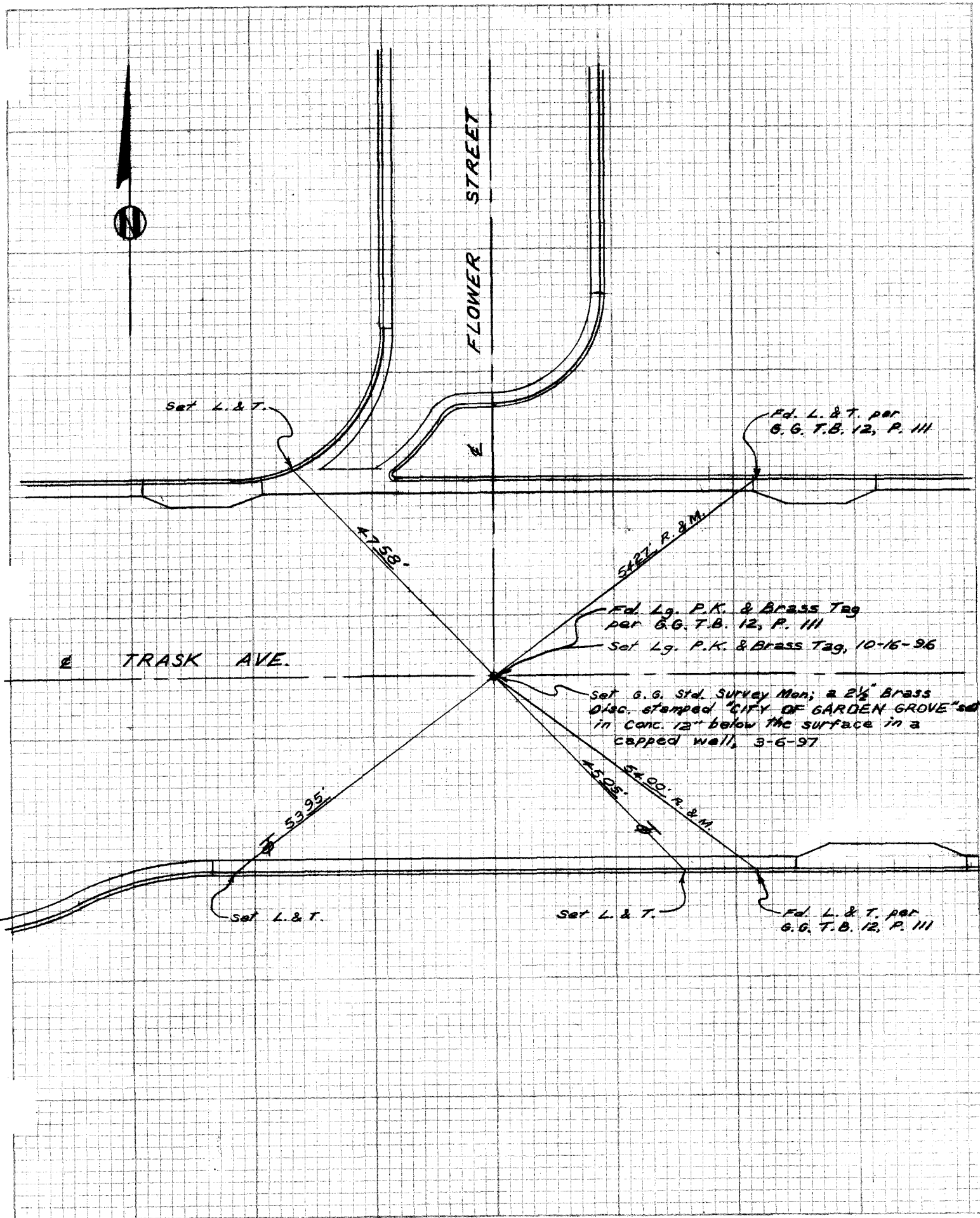
OSTA MESA - STOCK NO. 411

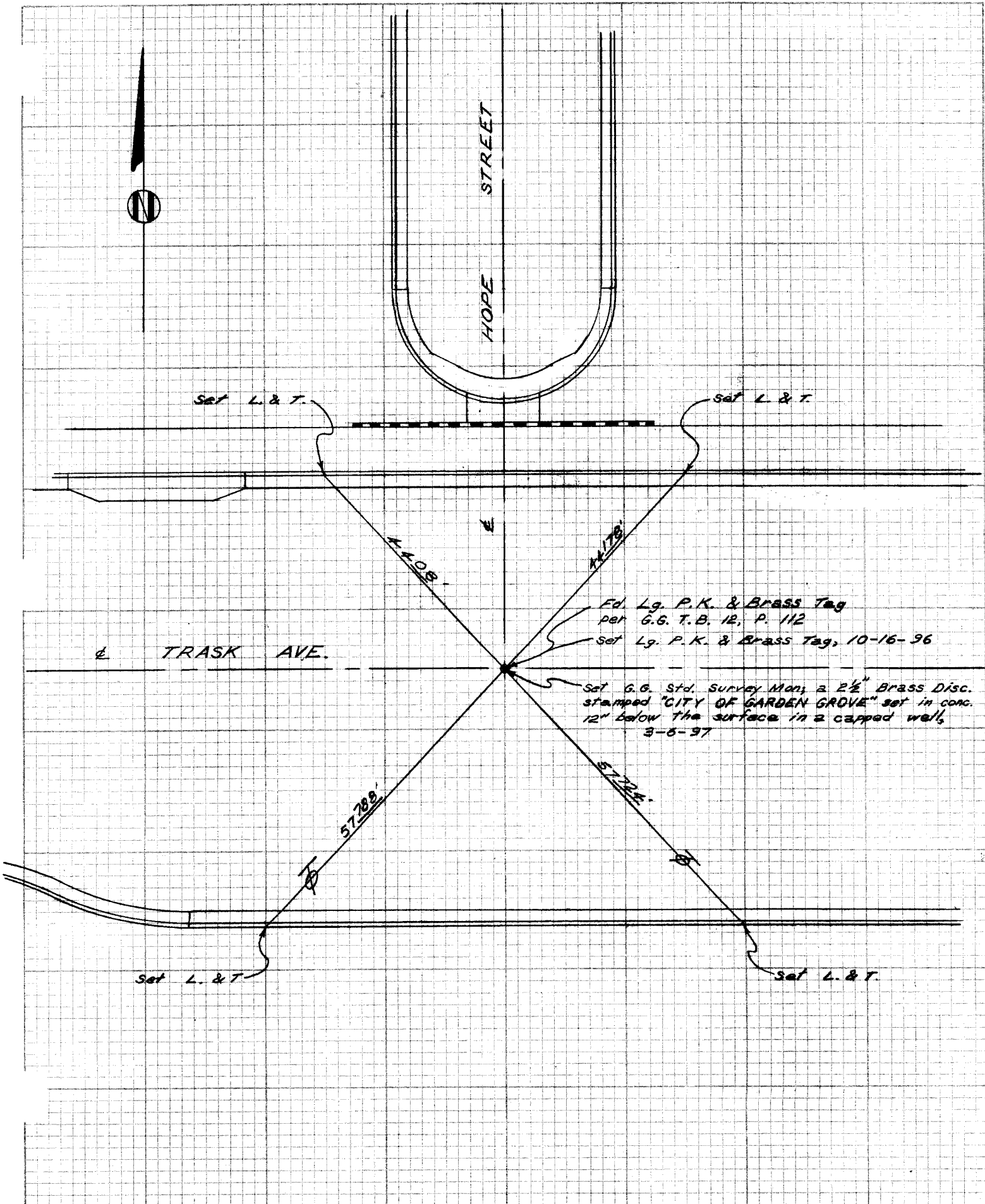
SURVEYORS SERVICE COMPAN

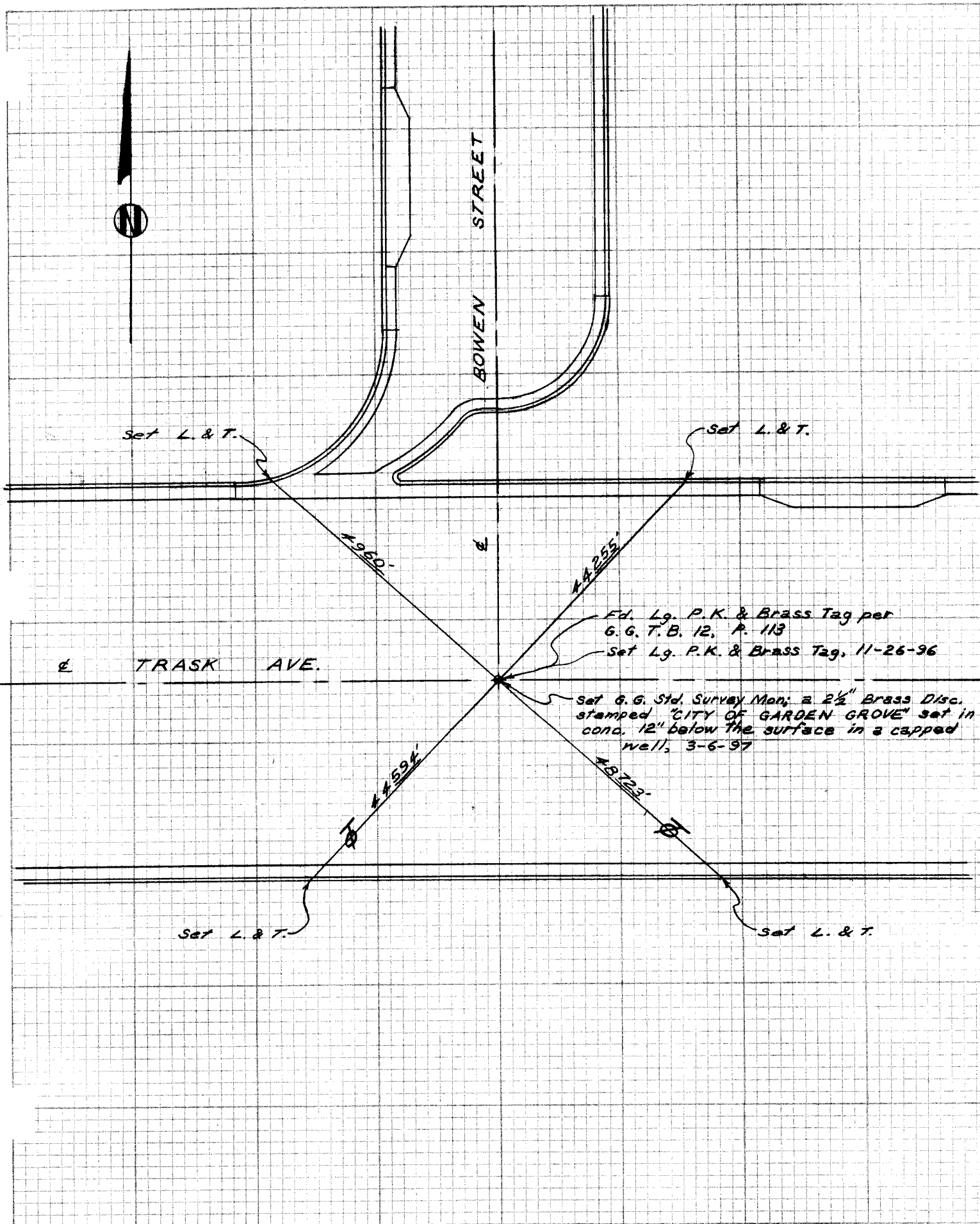
DO NOT EXTEND NOTES THIS SIDE OF LINE

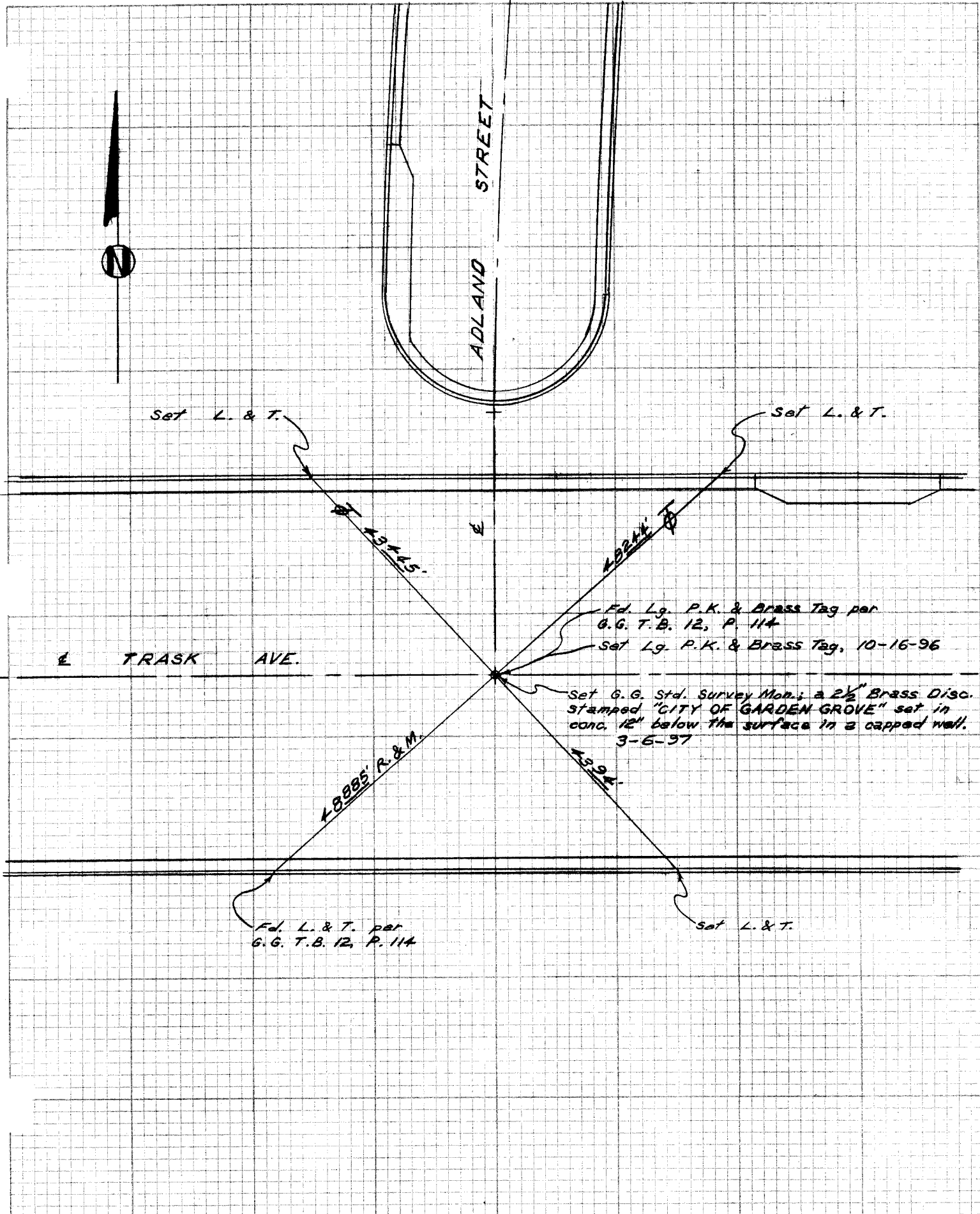


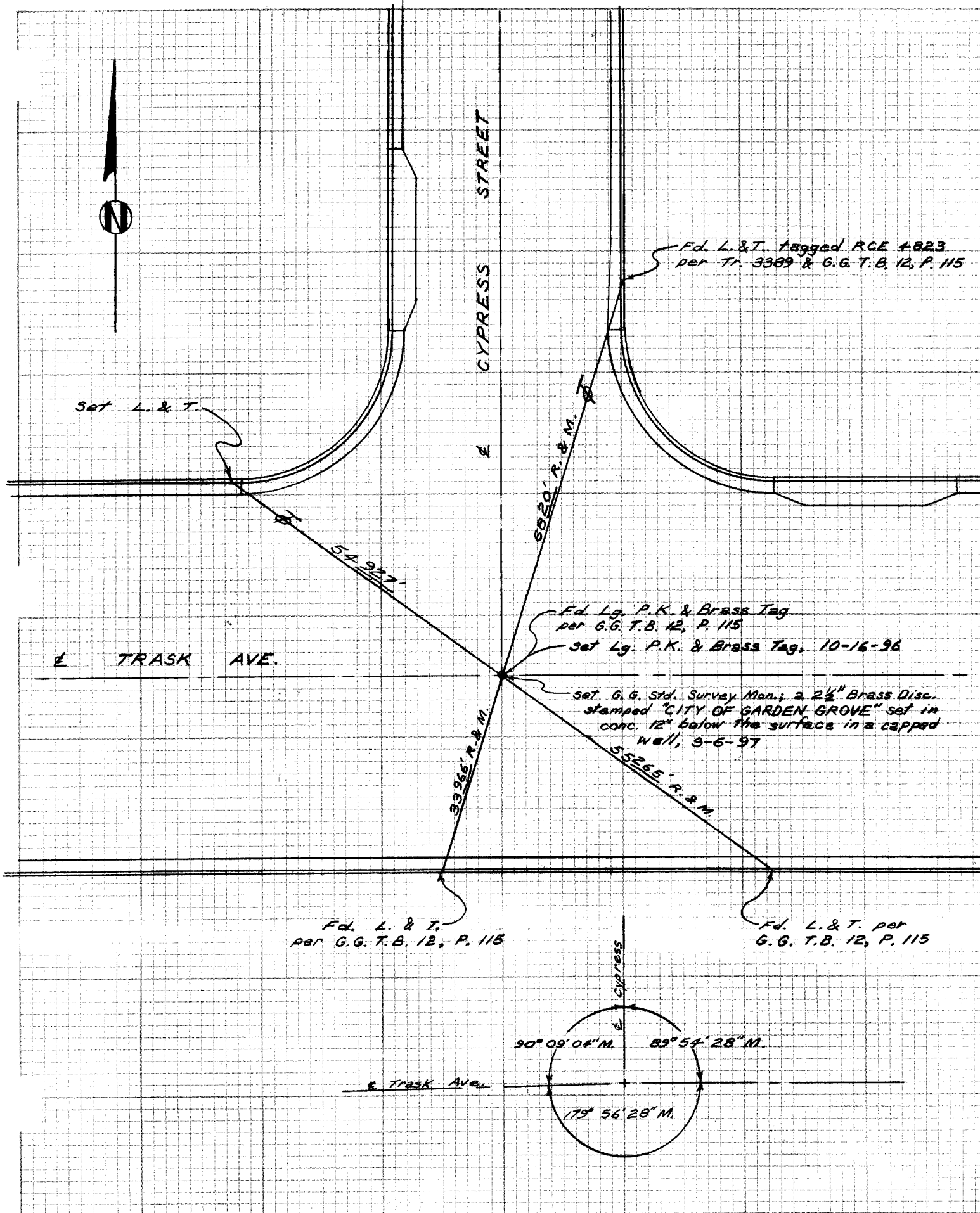


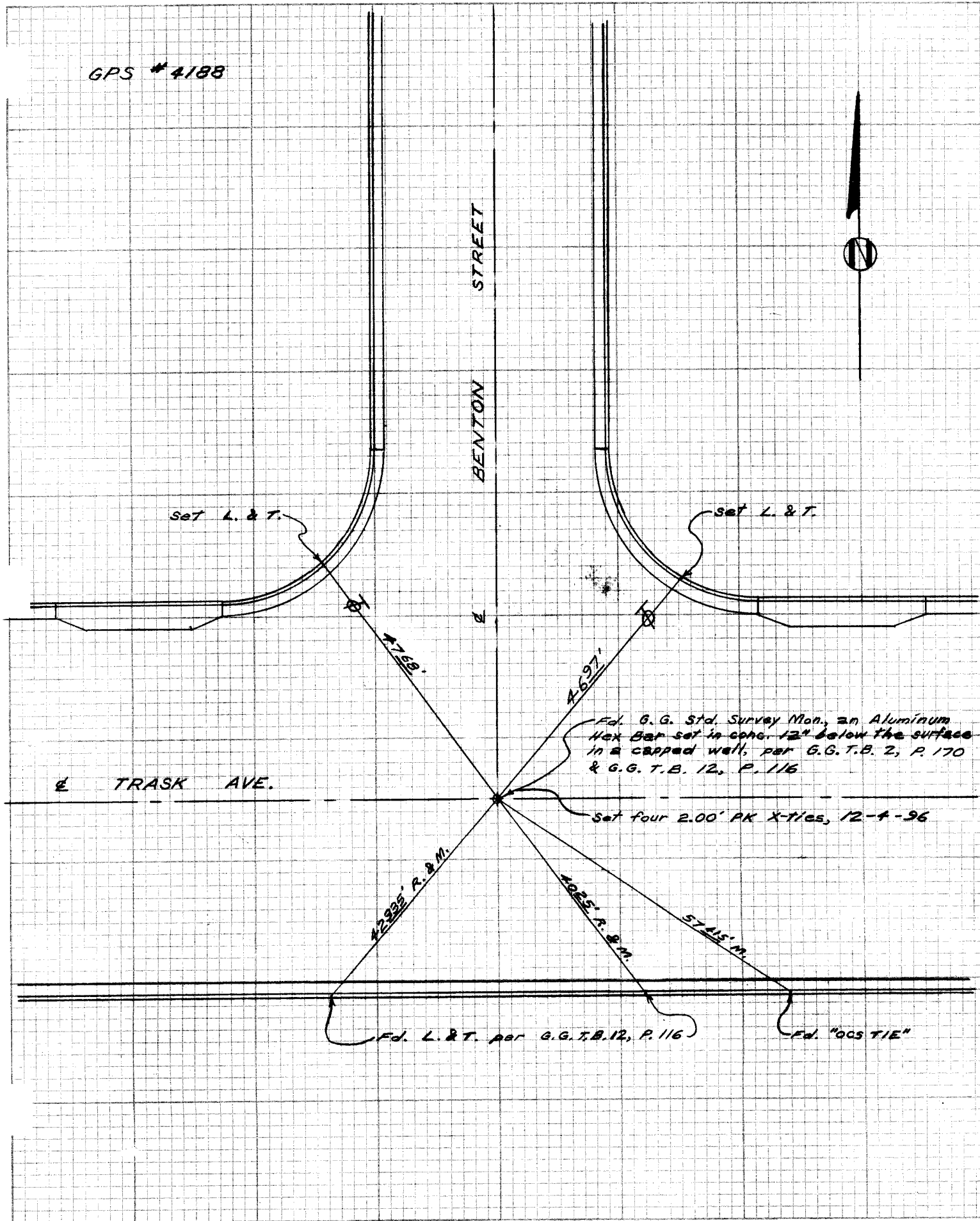


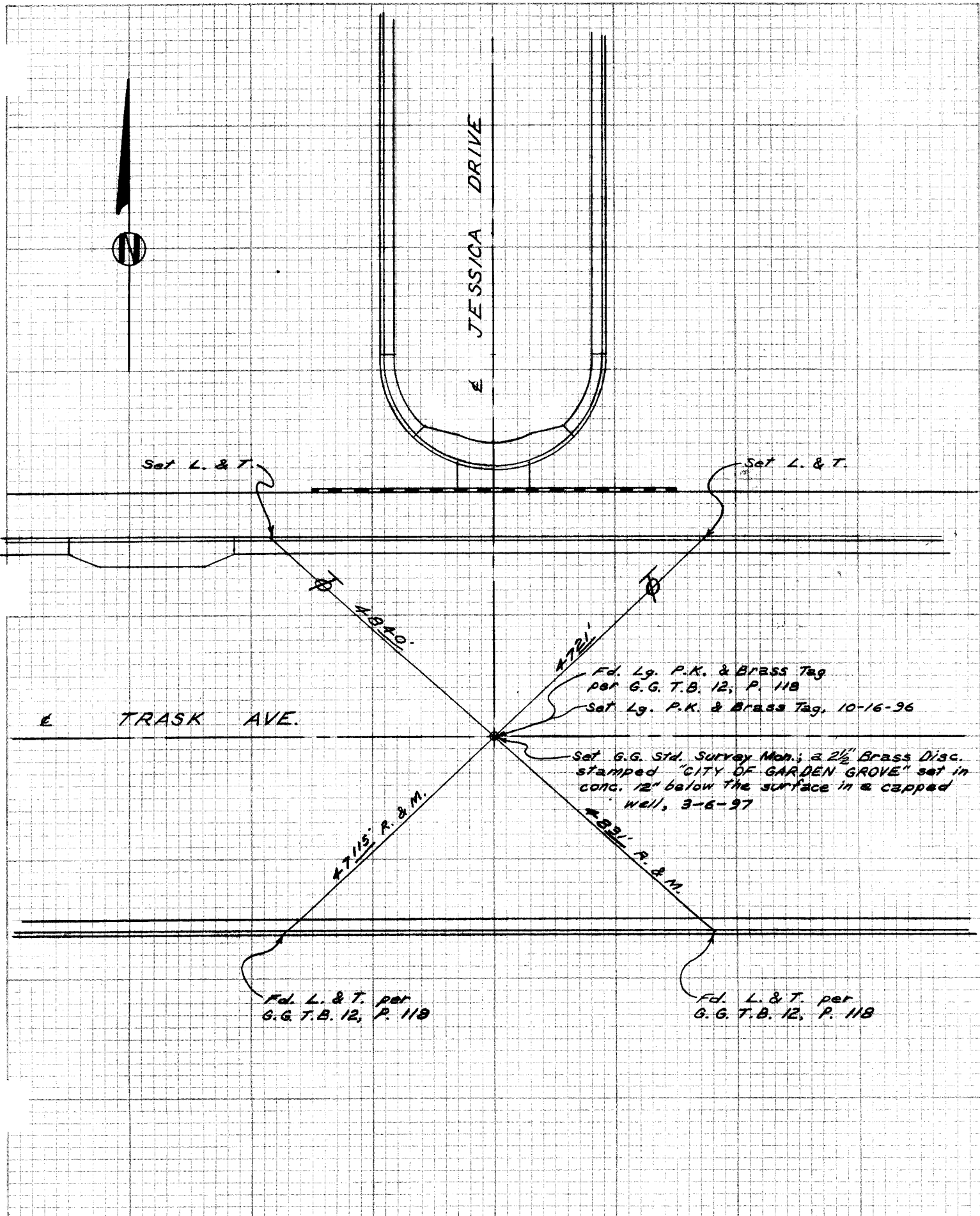


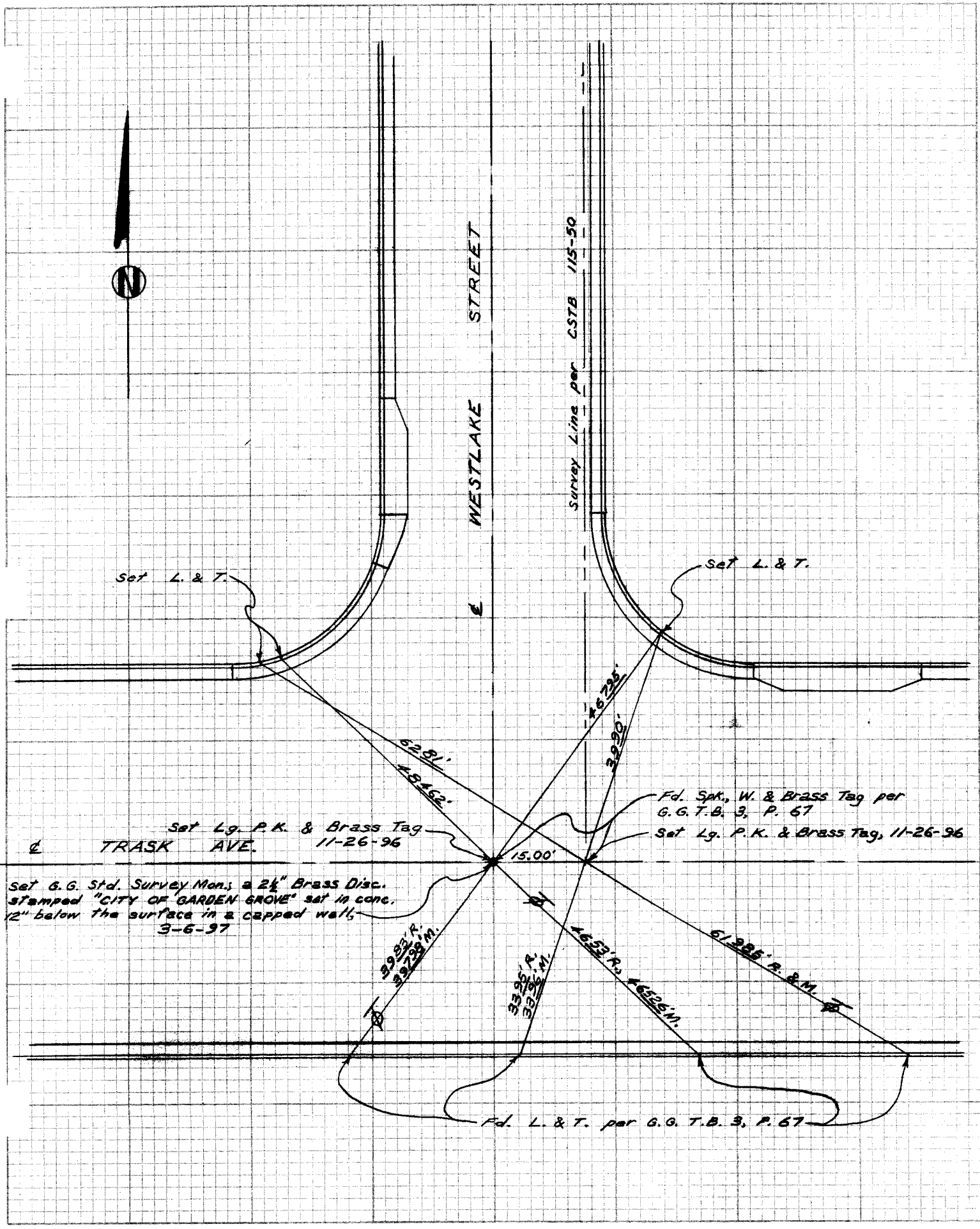












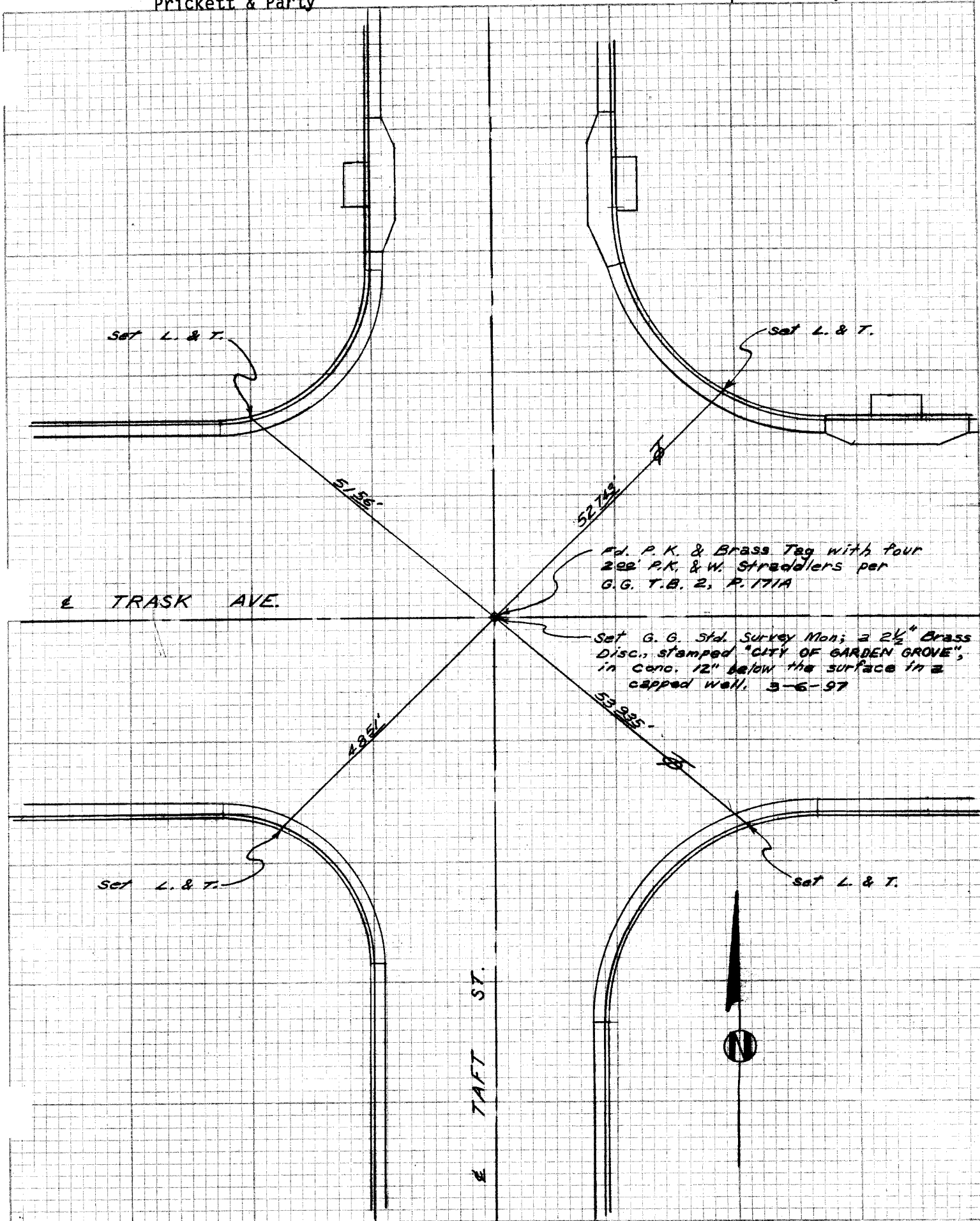
SURVEY OF ~~Trask Avenue & Taft Street~~

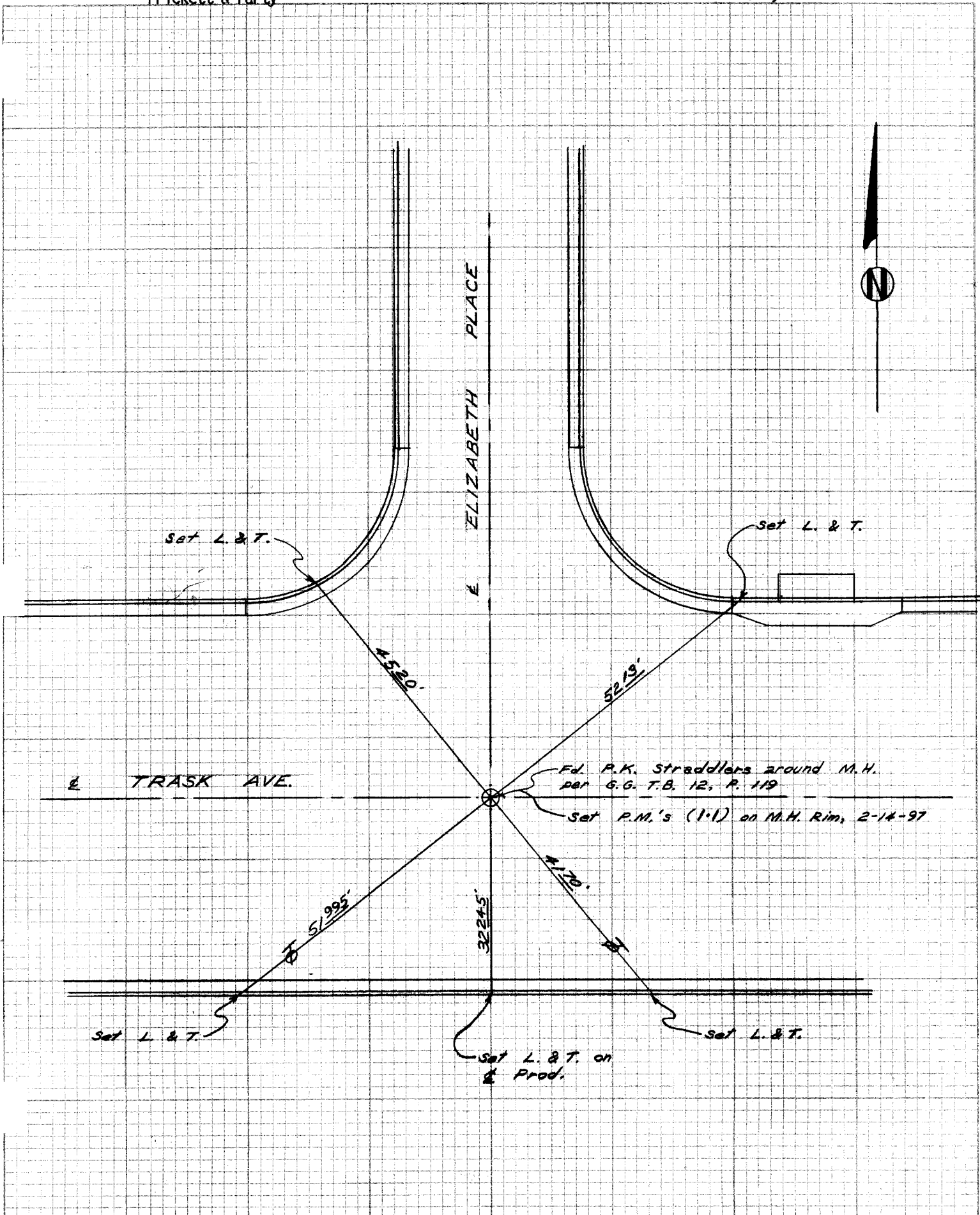
SURVEYED BY

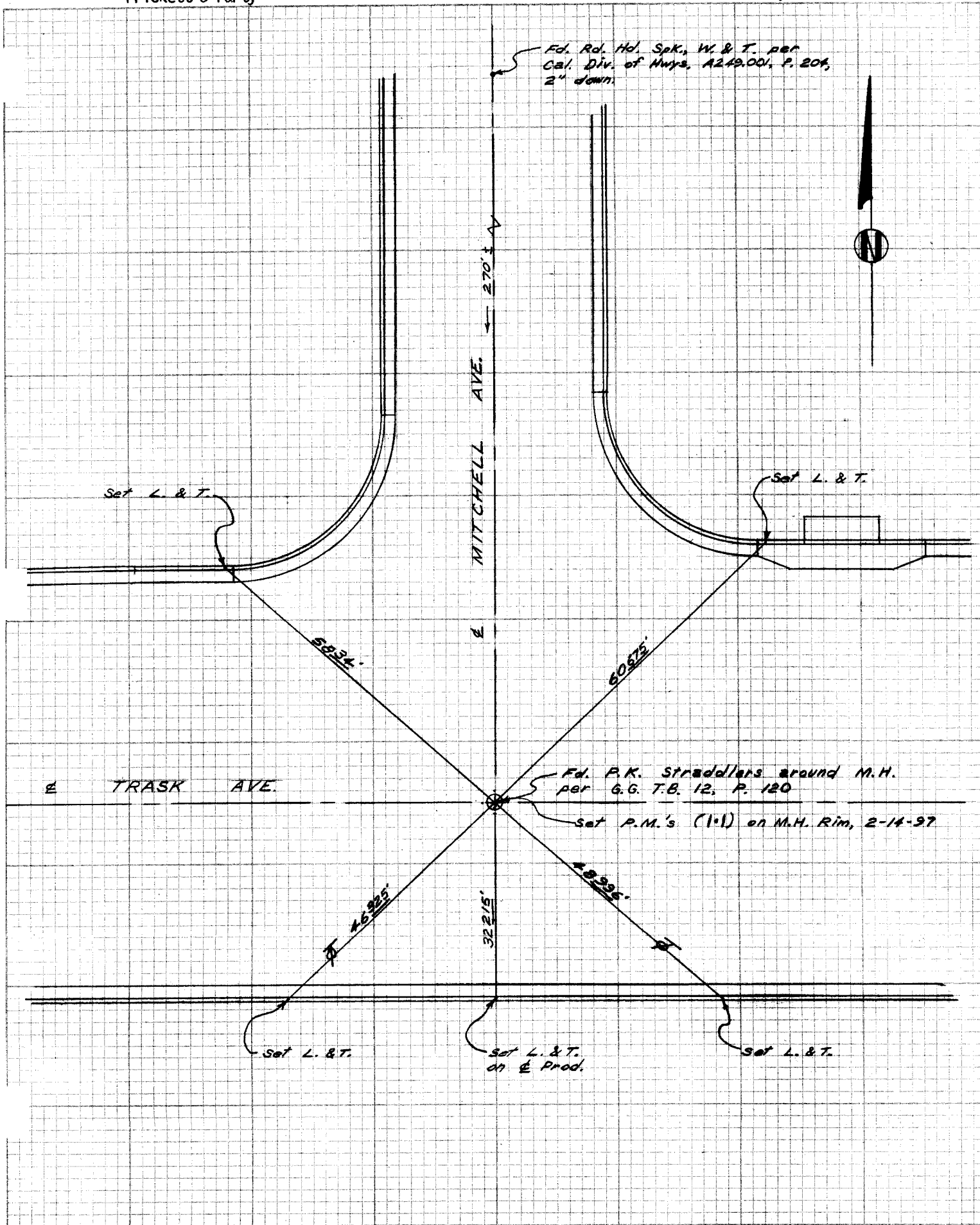
Prickett & Party

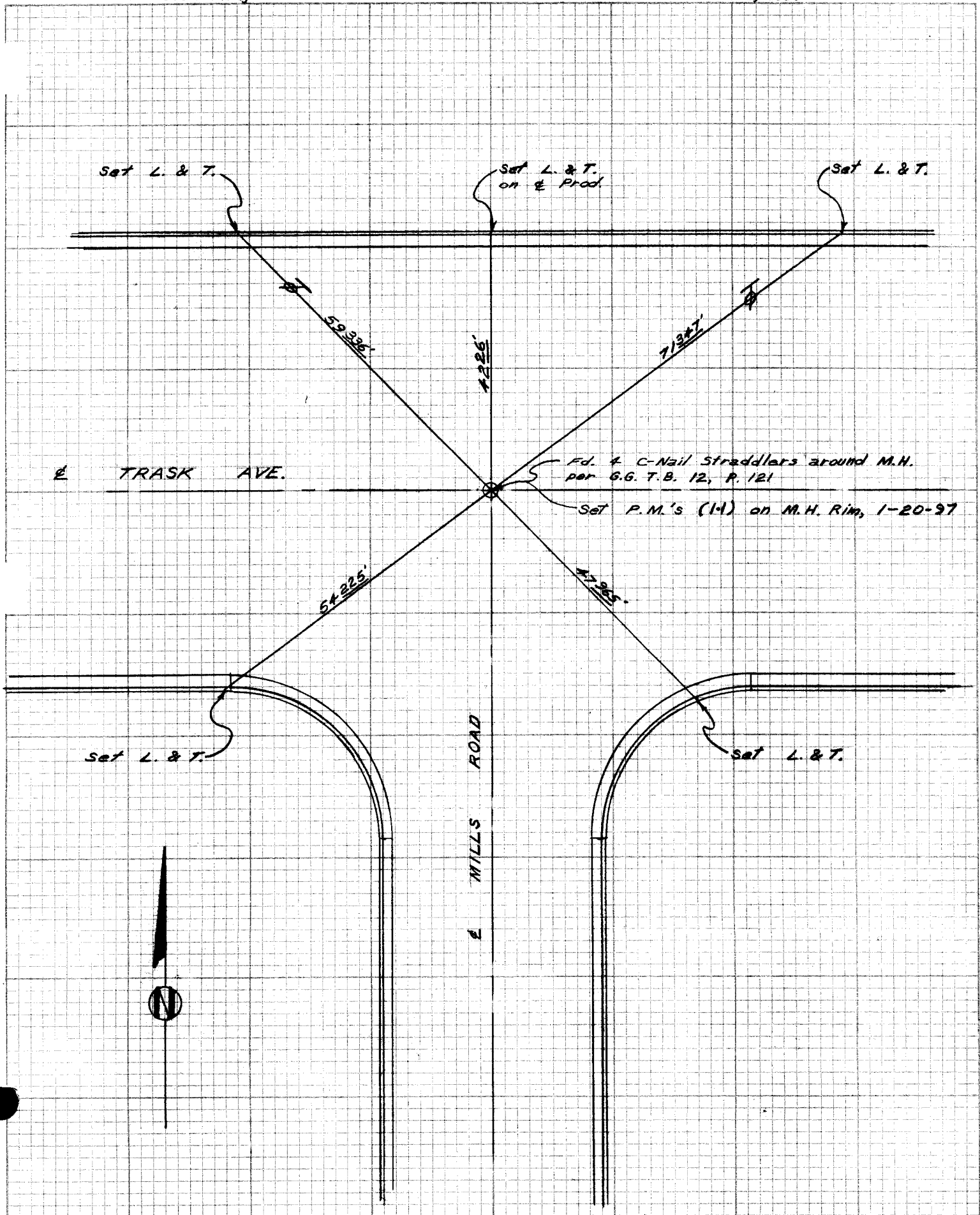
DATE

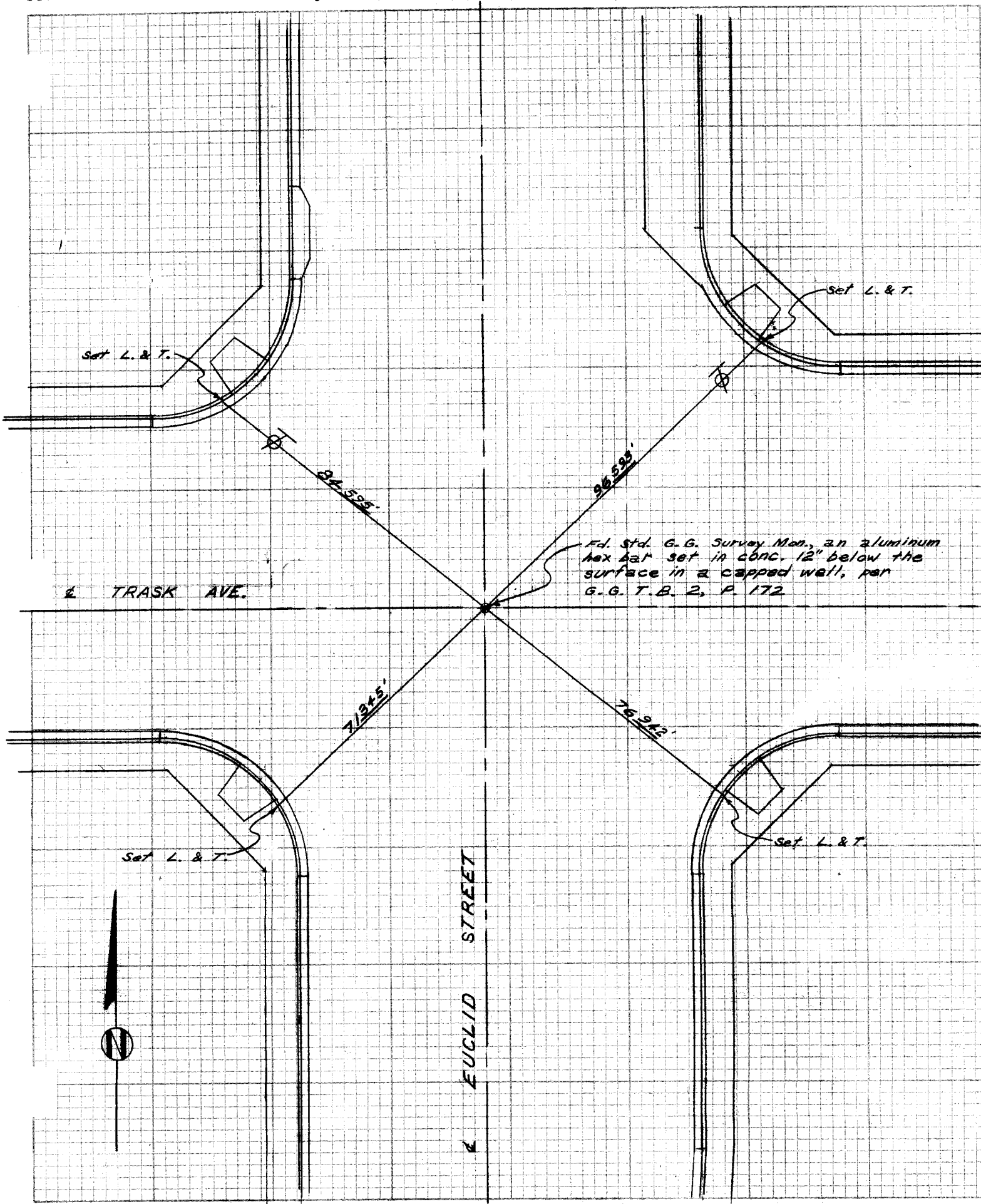
September 11, 1996







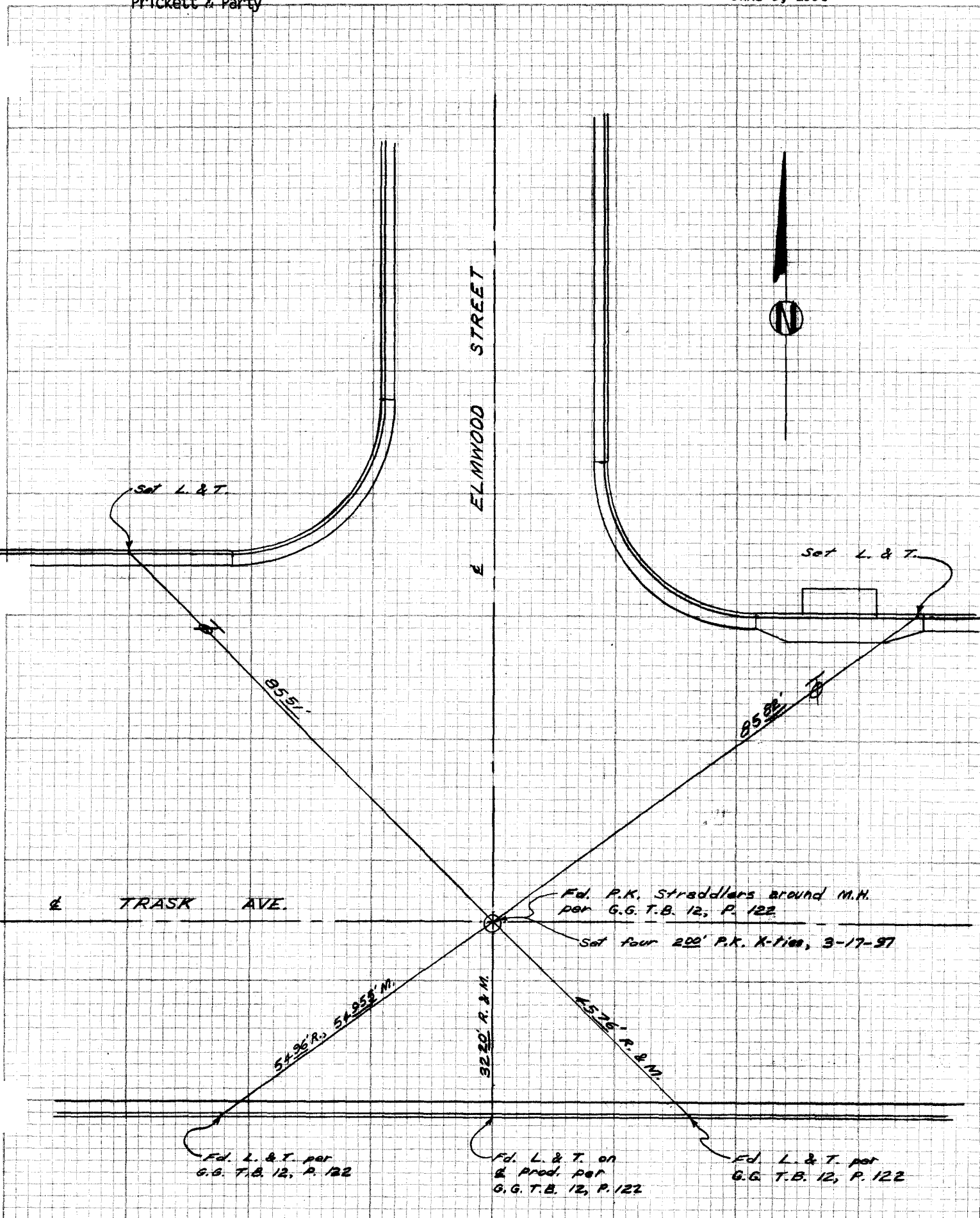


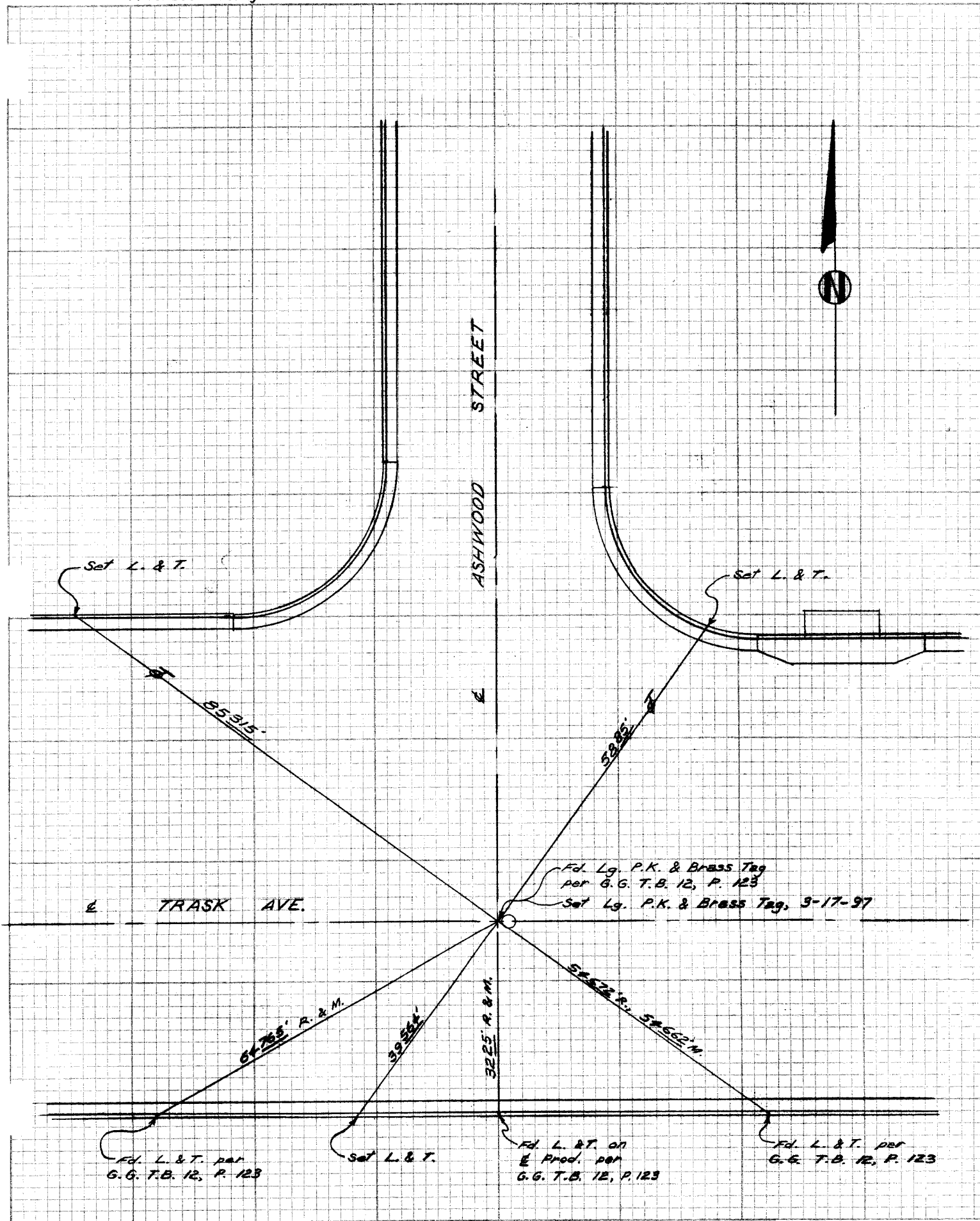


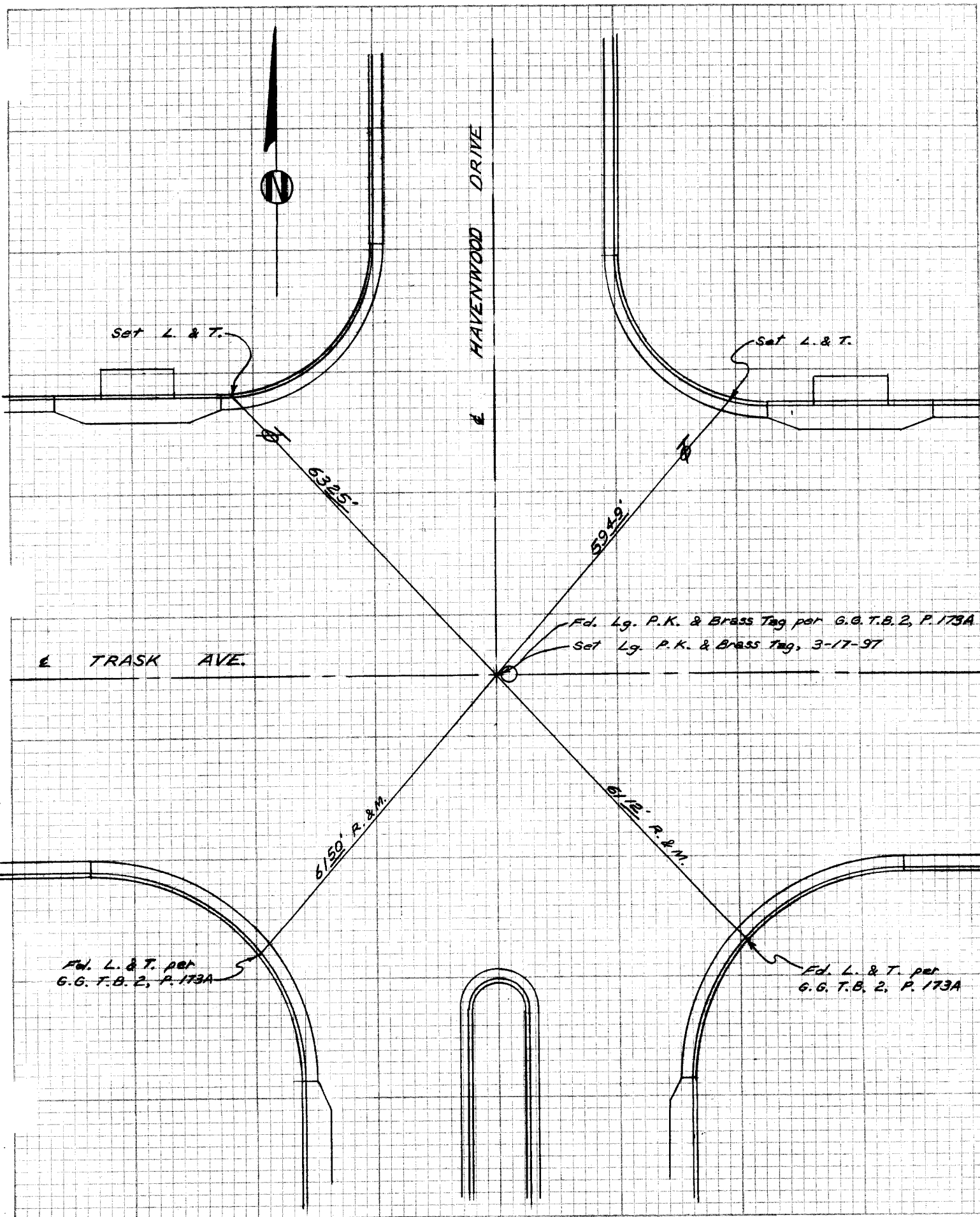
Fd. Std. G.G. Survey Mon., an aluminum hex bar set in conc. 12" below the surface in a capped well, per G.G.T.B. 2, P. 172

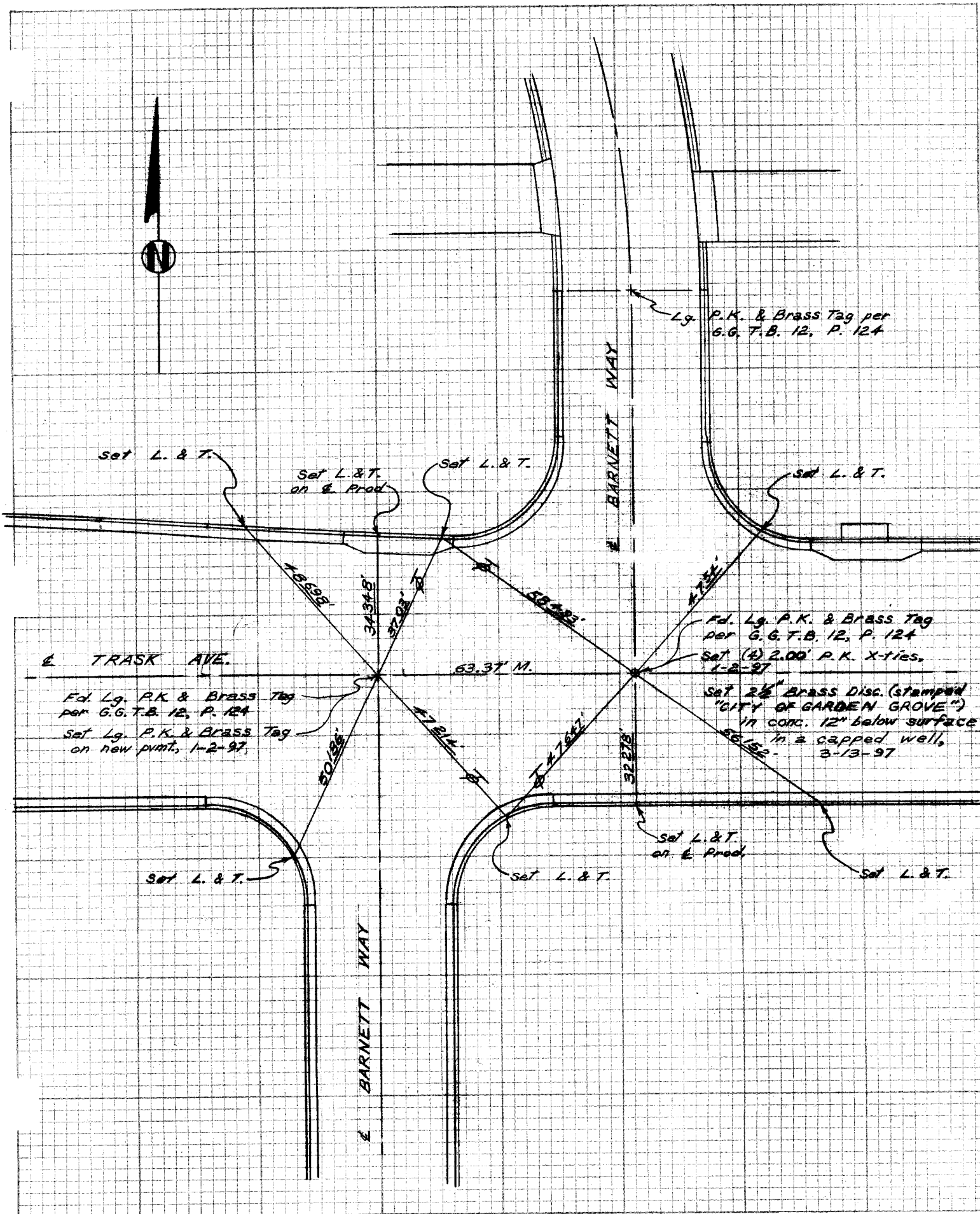


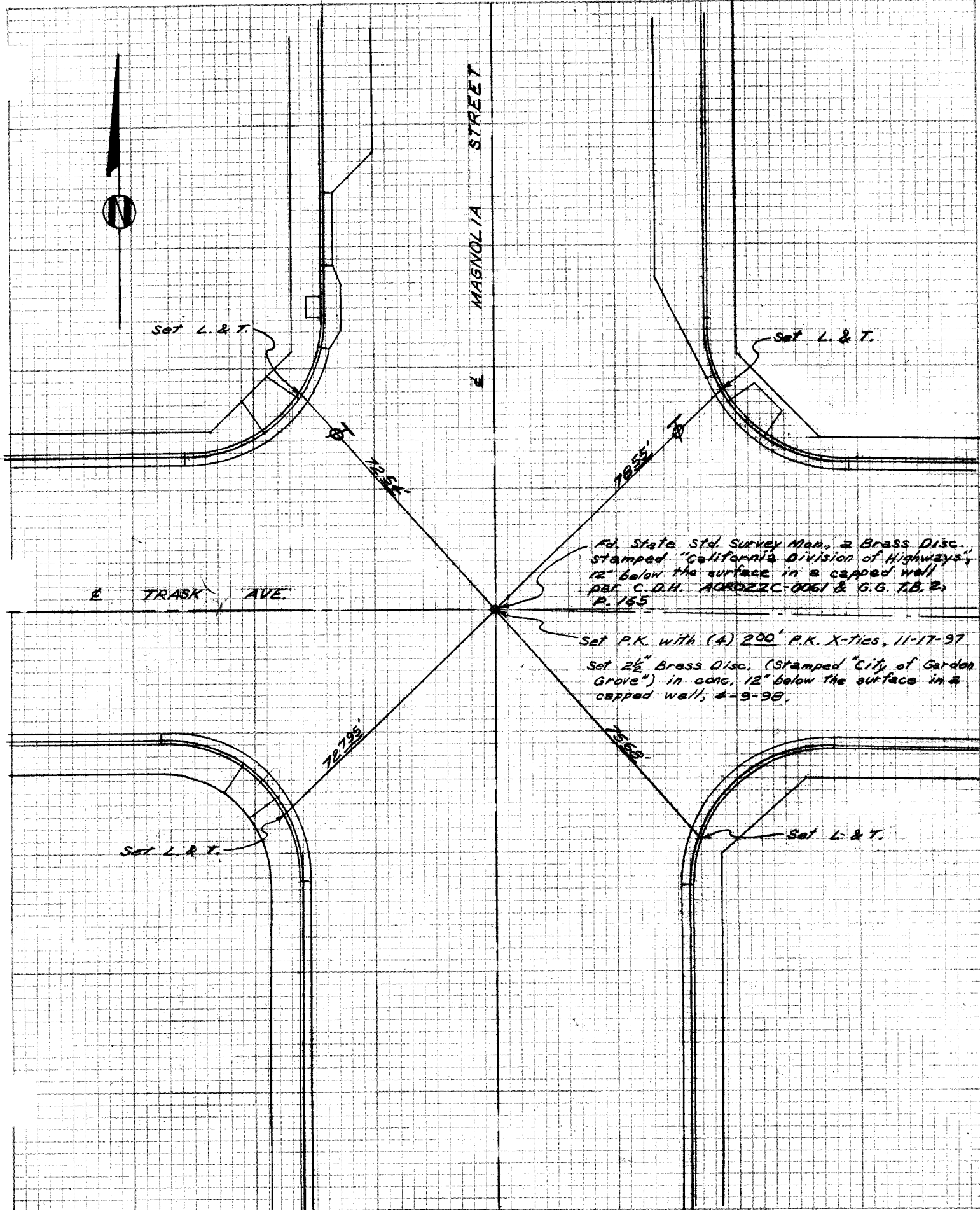
Prickett & Party











Set L & T.

Set L & T.

TRASK AVE.

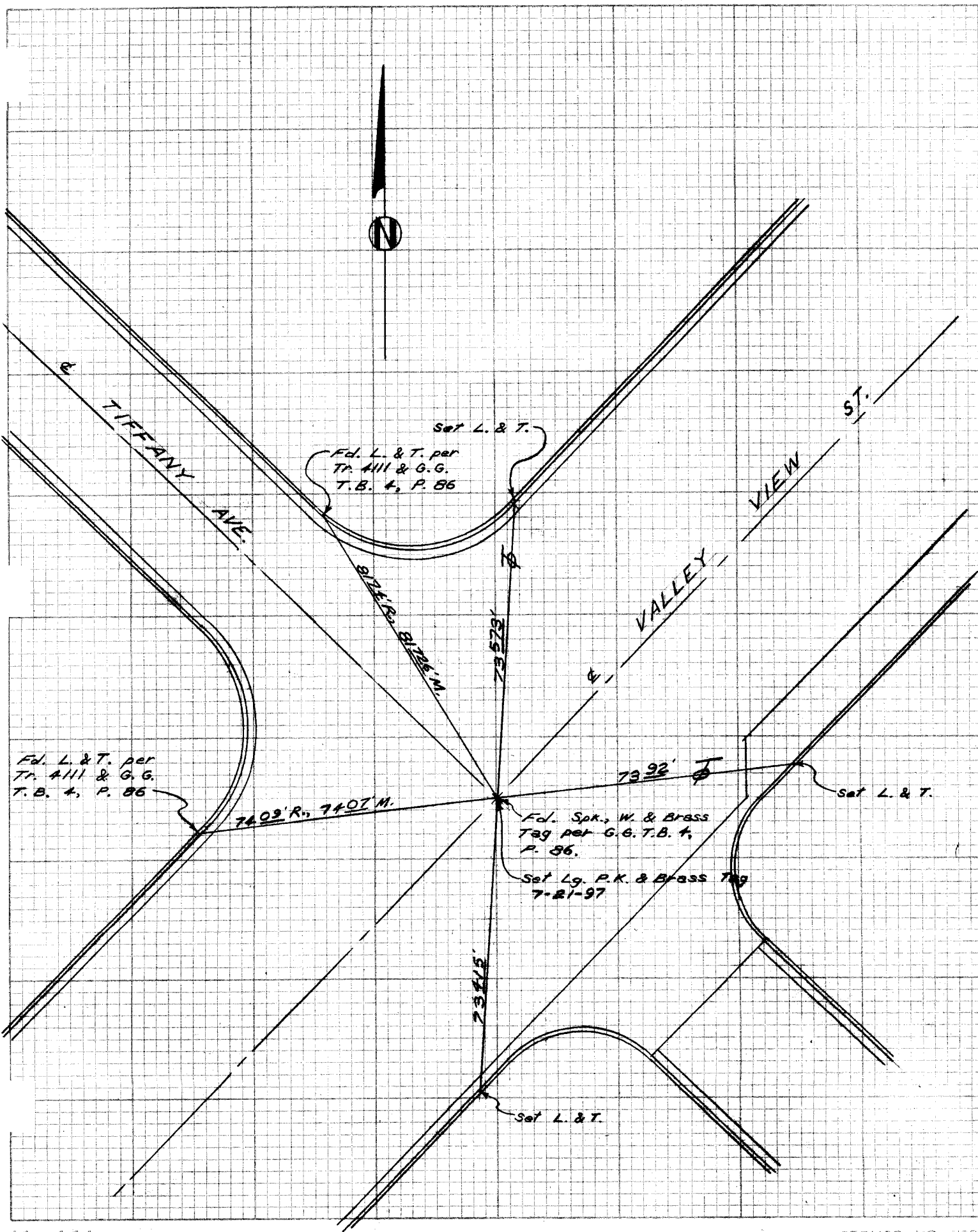
MAGNOLIA STREET

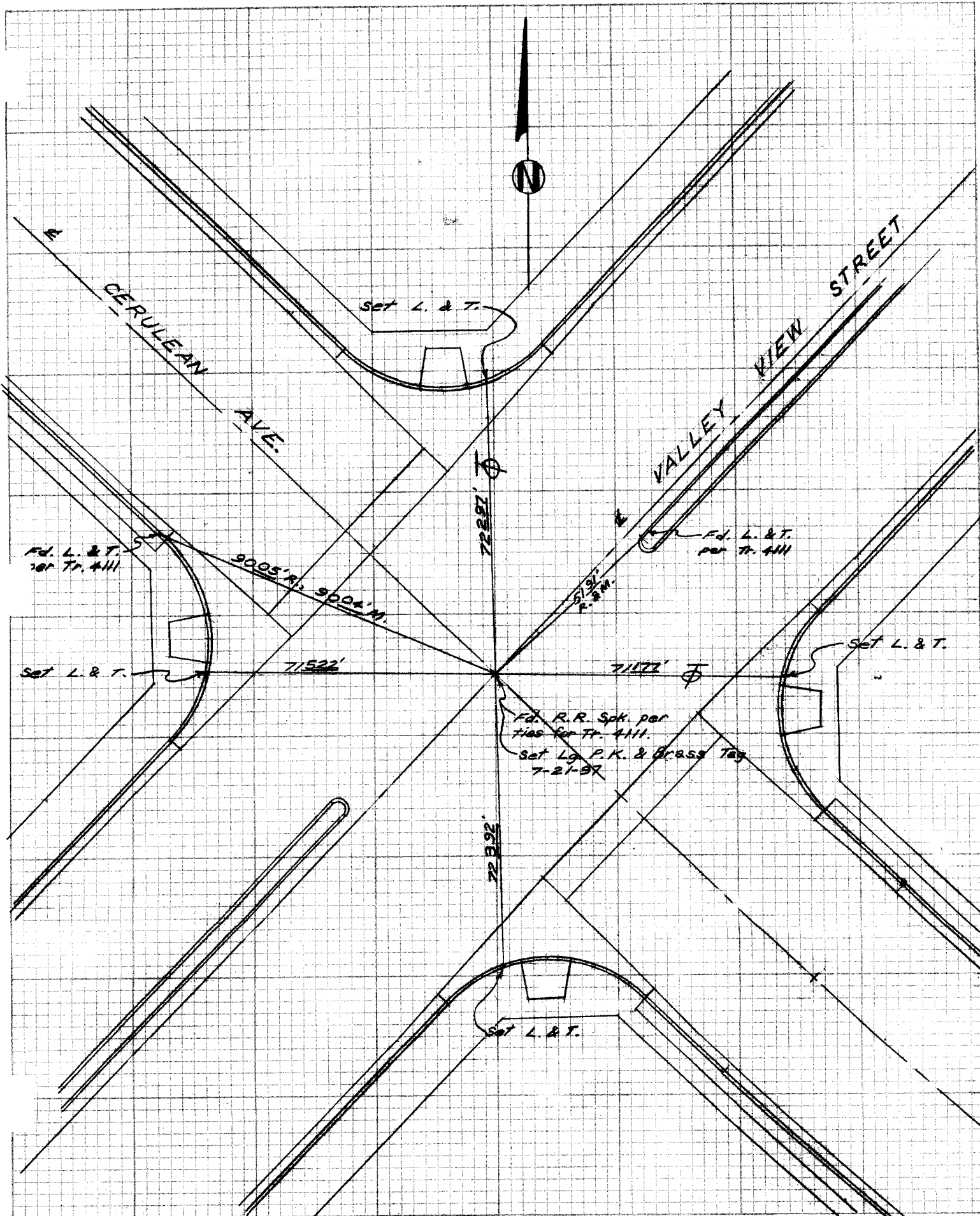
Fd. State Std. Survey Mon., 2 Brass Disc.
 stamped "California Division of Highways"
 12" below the surface in a capped well
 P&T C.D.H. AGR022C-0061 & G.G. T.B. 2,
 P. 165

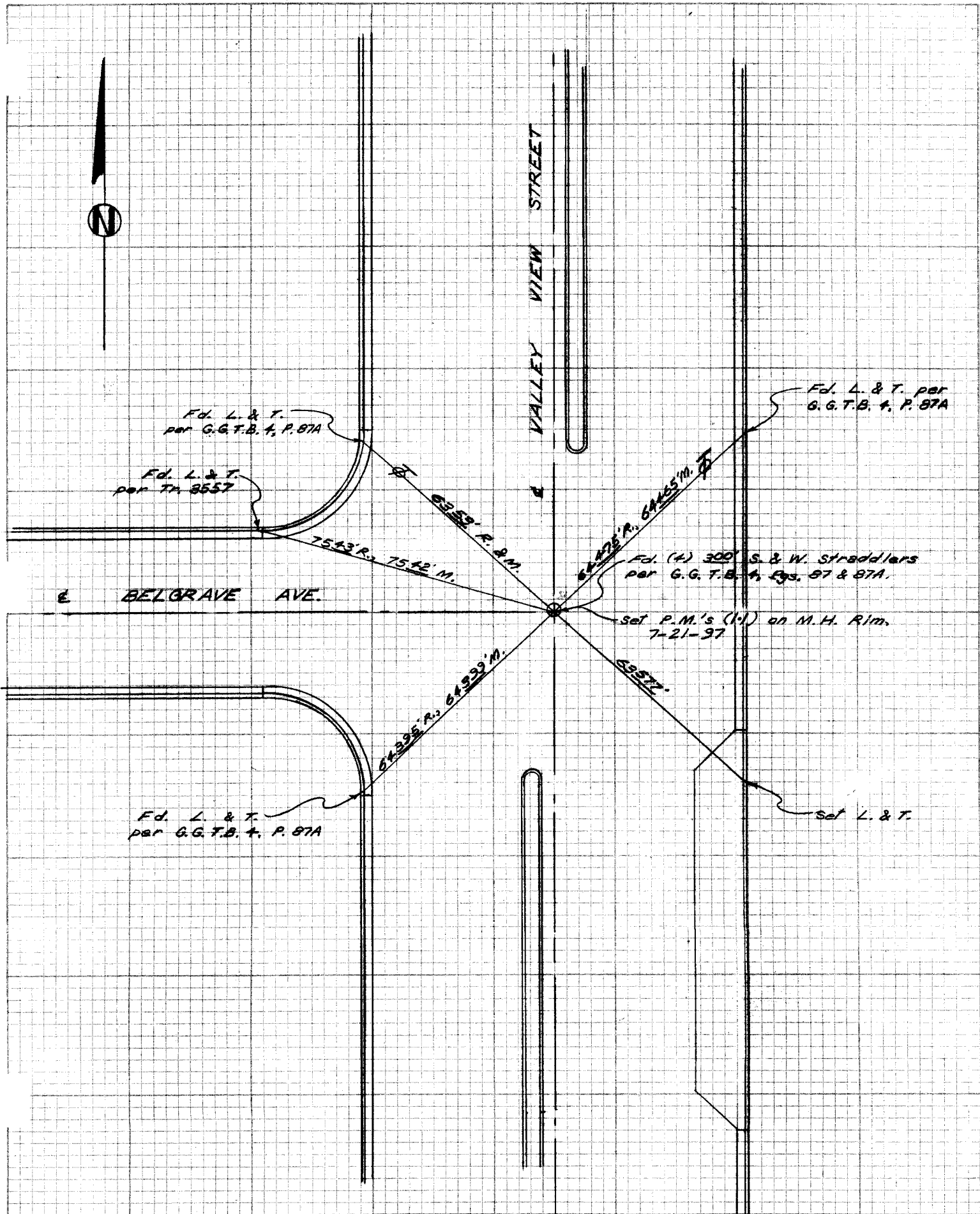
Set P.K. with (4) 200' P.K. X-ties, 11-17-97
 Set 2 1/2" Brass Disc. (stamped "City of Garden
 Grove") in conc. 12" below the surface in a
 capped well, 4-9-98,

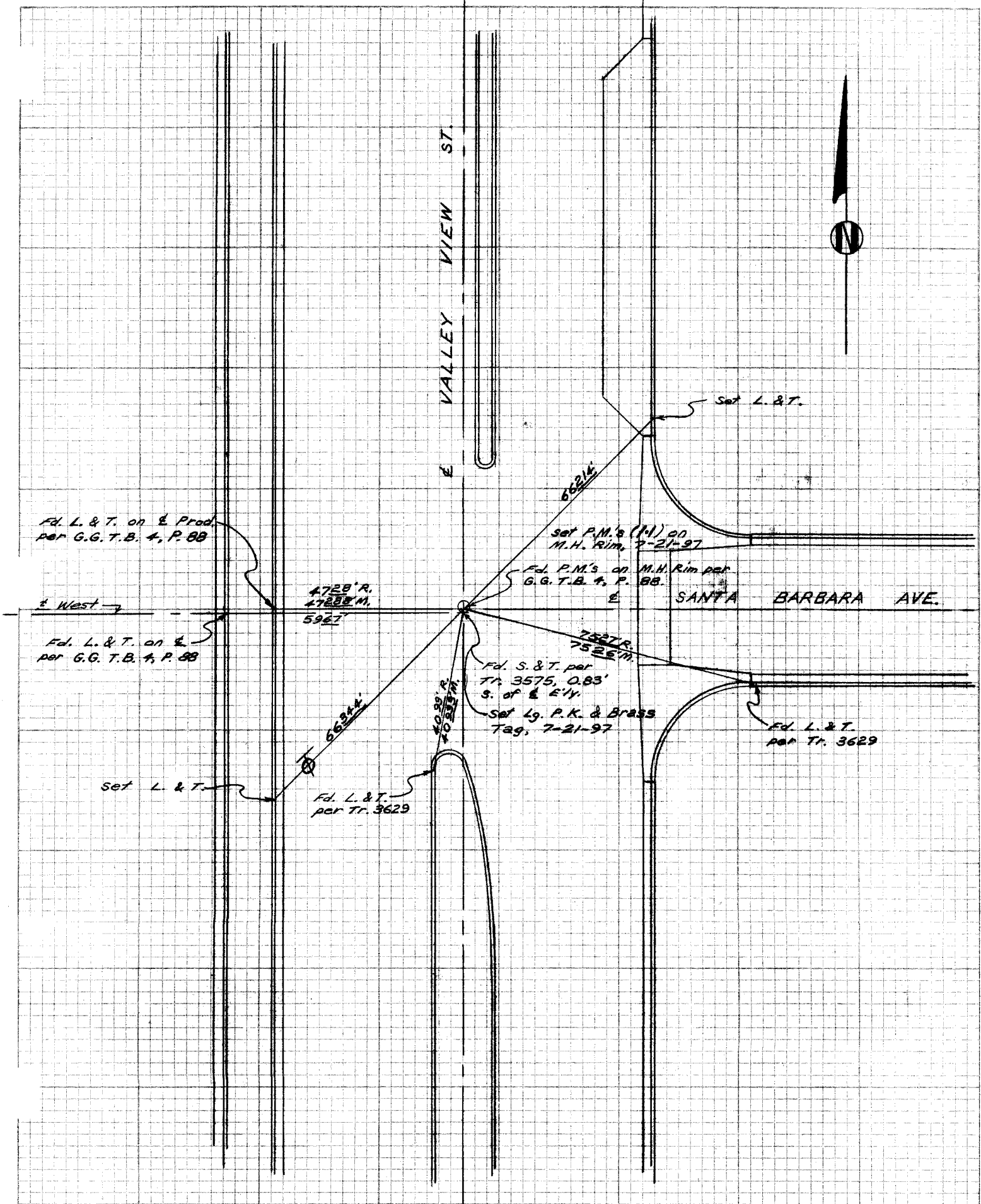
Set L & T.

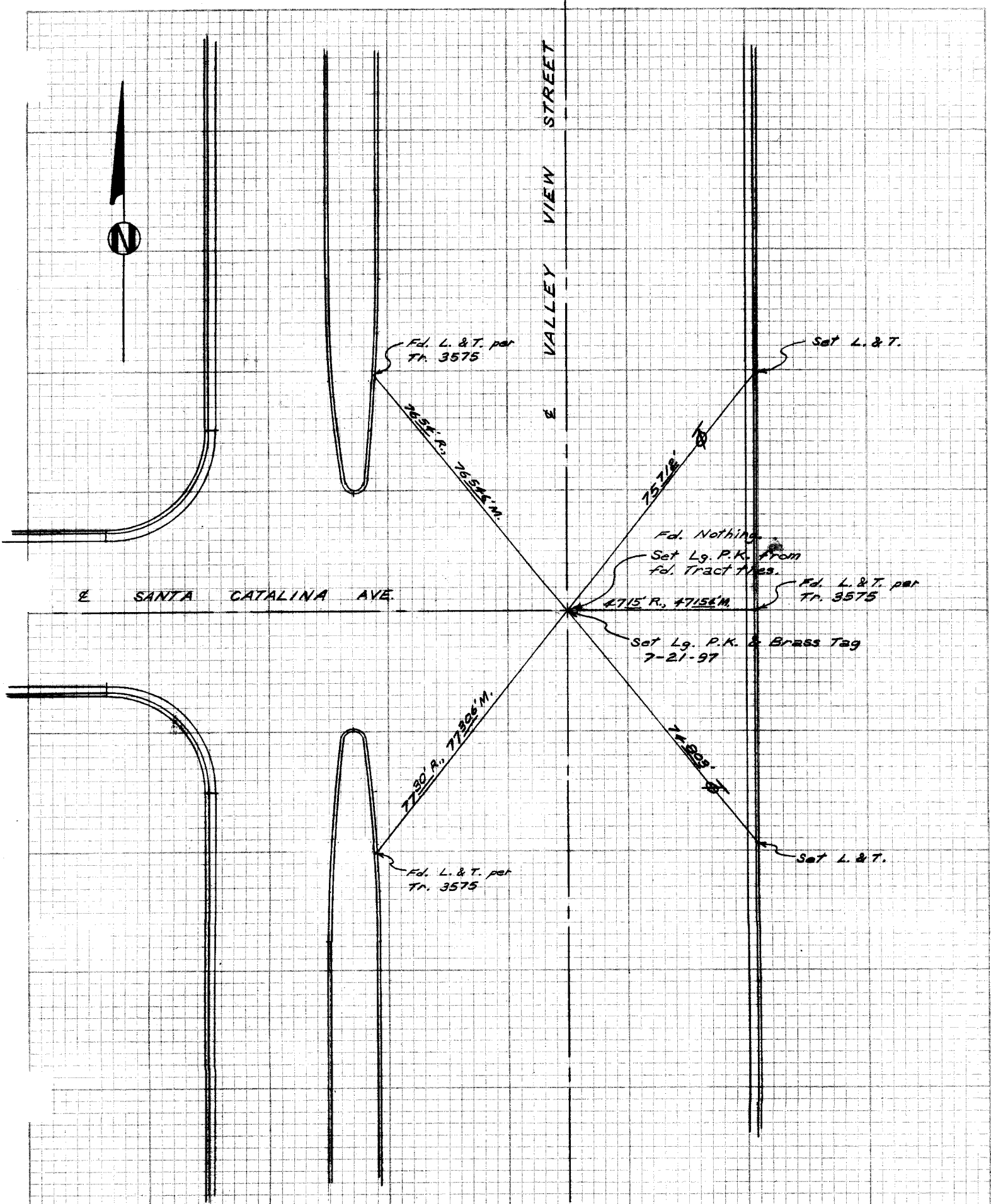
Set L & T.











*Fd. L. & T. tagged
"O.C.S. TIE" per
GPS 3074*

Set L. & T.



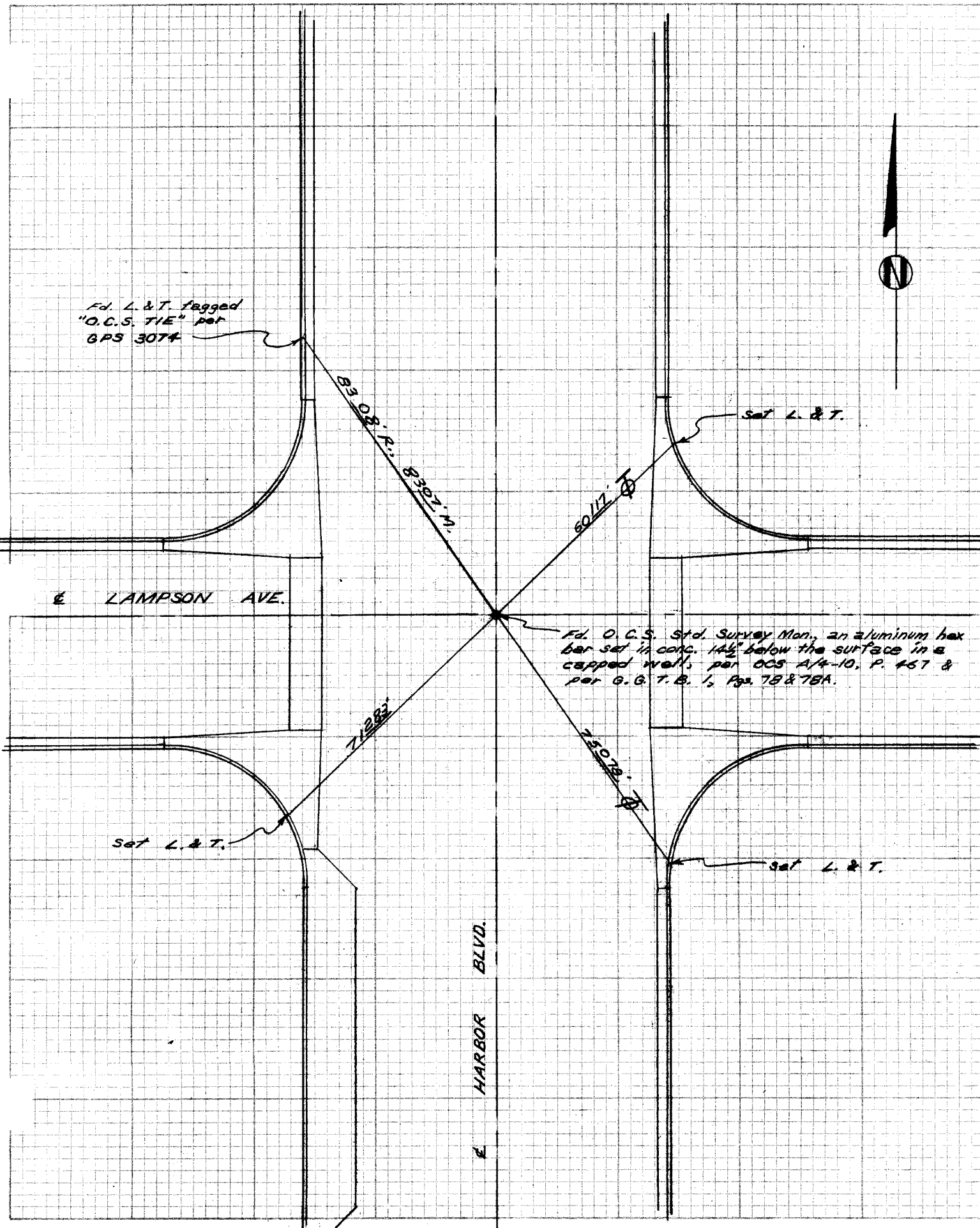
E LAMPSON AVE.

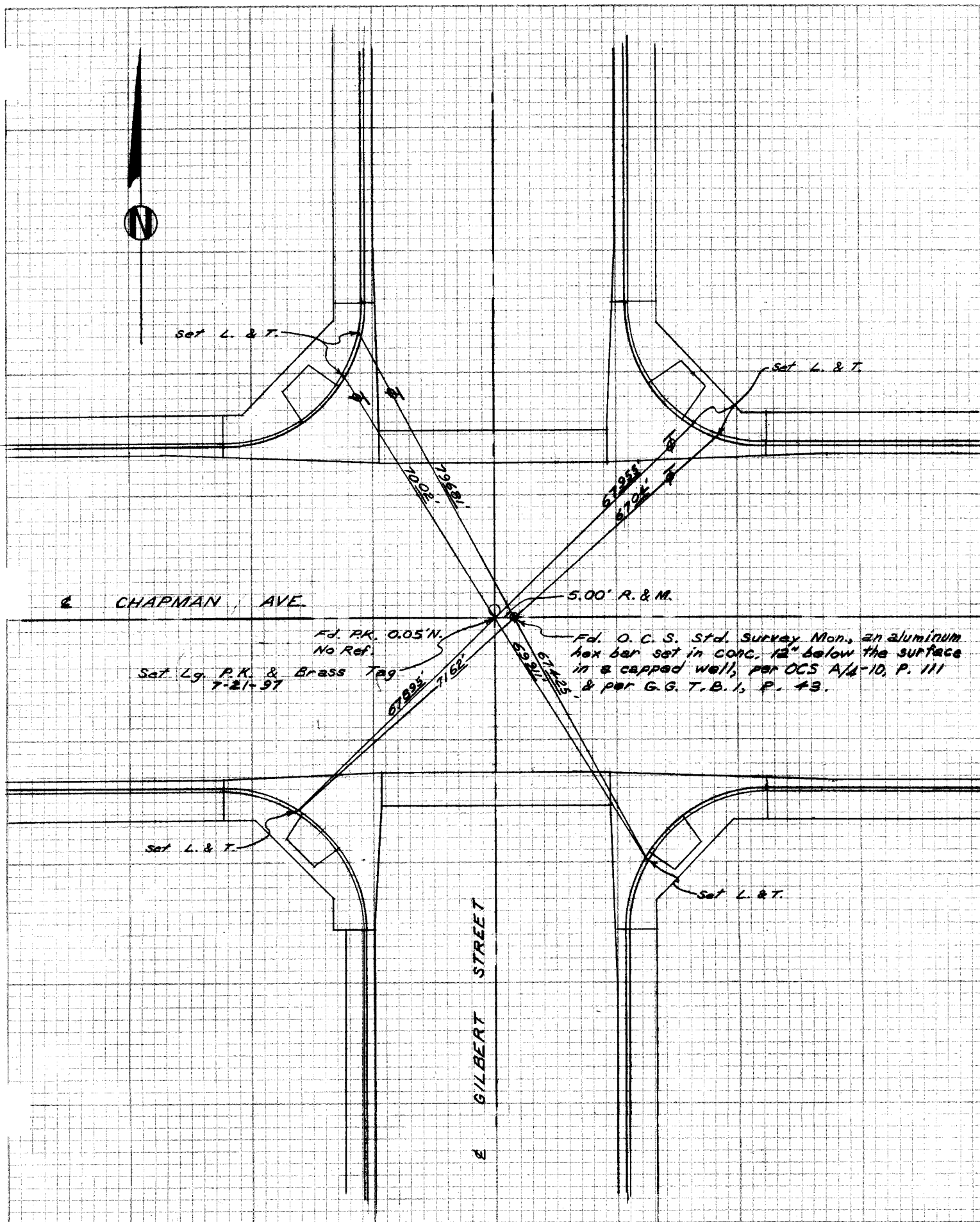
*Fd. O.C.S. Std. Survey Mon., an aluminum hex
bar set in conc. 14 1/2" below the surface in a
capped well, per OCS A/4-10, P. 467 &
per G.G. T. B. 1, Pgs. 7B & 7BA.*

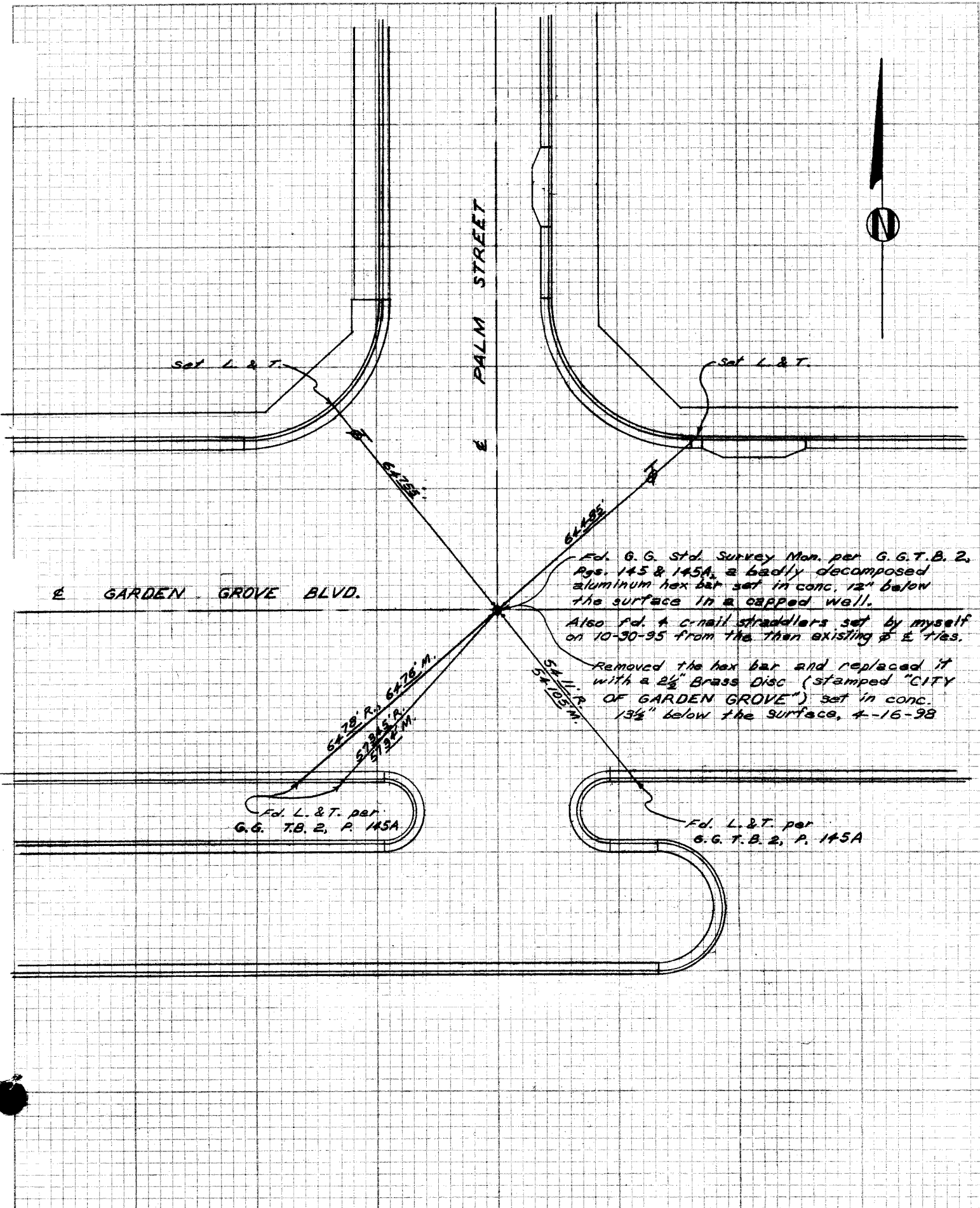
Set L. & T.

Set L. & T.

E HARBOR BLVD.







Fd. G.G. Std. Survey Mon. per G.G.T.B. 2, Pgs. 145 & 145A, a badly decomposed aluminum hex bar set in conc. 12" below the surface in a capped well.

Also fd. 4 c/nail straddlers set by myself on 10-30-95 from the then existing ϕ E ties.

Removed the hex bar and replaced it with a 2 1/2" Brass Disc (stamped "CITY OF GARDEN GROVE") set in conc. 13 1/2" below the surface, 4-16-98

Fd. L. & T. per G.G. T.B. 2, P. 145A

Fd. L. & T. per G.G. T.B. 2, P. 145A

